

**JOINT SPECIAL MEETING AGENDA
OF THE CITY OF INDUSTRY CITY COUNCIL
AND THE SUCCESSOR AGENCY TO
THE INDUSTRY URBAN-DEVELOPMENT AGENCY**

JANUARY 13, 2017
3:00 P.M.

CITY COUNCIL:

Mayor Mark Radecki
Mayor Pro Tem Cory Moss
Council Member Abraham Cruz
Council Member Roy Haber
Council Member Newell Ruggles



**SUCCESSOR AGENCY TO THE INDUSTRY
URBAN-DEVELOPMENT AGENCY:**

Chairman Mark Radecki
Vice Chair Cory Moss
Board Member Abraham Cruz
Board Member Roy Haber
Board Member Newell Ruggles

Location: City Council Chamber, 15651 East Stafford Street, City of Industry, California 91744

Addressing the City Council/Successor Agency:

- ▶ **Agenda Items:** Members of the public may address the City Council/Successor Agency on any matter listed on the Agenda. In order to conduct a timely meeting, there will be a three-minute time limit per person for any matter listed on the Agenda. Anyone wishing to speak to the City Council/Successor Agency is asked to complete a Speaker's Card which can be found at the back of the room and at each podium. The completed card should be submitted to the City Clerk prior to the Agenda item being called and prior to the individual being heard by the City Council/Successor Agency.
- ▶ **Public Comments (Agenda Items Only):** During oral communications, if you wish to address the City Council/Agency Board during this Special Meeting, under Government Code Section 54954.3(a), you may only address the City Council/Agency Board concerning any item that has been described in the notice for the Special Meeting.

Americans with Disabilities Act:

- ▶ In compliance with the ADA, if you need special assistance to participate in any City meeting (including assisted listening devices), please contact the City Clerk's Office (626) 333-2211. Notification of at least 48 hours prior to the meeting will assist staff in assuring that reasonable arrangements can be made to provide accessibility to the meeting.

Agendas and other writings:

- ▶ In compliance with SB 343, staff reports and other public records permissible for disclosure related to open session agenda items are available at City Hall, 15625 East Stafford Street, Suite 100, City of Industry, California, at the office of the City Clerk during regular business hours, Monday through Friday 9:00 a.m. to 5:00 p.m. Any person with a question concerning any agenda item may call the City Clerk's Office at (626) 333-2211.

1. Call to Order
2. Flag Salute
3. Roll Call
4. Public Comments
5. ACTION ITEM

- 5.1 Consideration of Resolution Nos. CC 2017-01 and SA 2017-02 - RESOLUTIONS OF THE CITY COUNCIL OF THE CITY OF INDUSTRY AND THE SUCCESSOR AGENCY TO THE INDUSTRY URBAN-DEVELOPMENT AGENCY, APPROVING THE PURCHASE AND SALE AGREEMENT BETWEEN THE SUCCESSOR AGENCY TO THE INDUSTRY URBAN-DEVELOPMENT AGENCY AND THE CITY OF INDUSTRY FOR THE TRES HERMANOS RANCH, AND MAKING THE REQUISITE CEQA FINDINGS.

RECOMMENDED ACTION: Adopt Resolution Nos. CC 2017-01 and SA 2017-02.

6. Adjournment.

*JOINT SPECIAL MEETING OF THE
CITY OF INDUSTRY CITY COUNCIL AND
THE SUCCESSOR AGENCY TO THE
INDUSTRY URBAN-DEVELOPMENT AGENCY*

ITEM NO. 5.1



MEMORANDUM

TO: Honorable Mayor Radecki and Members of the City Council
FROM: James M. Casso, City Attorney
DATE: January 13, 2017
SUBJECT: Consideration of Resolution approving an agreement for the purchase and sale of the Tres Hermanos Ranch and making CEQA Findings

BACKGROUND: The Council recently directed staff to purchase the Successor Agency owned property commonly known as Tres Hermanos.

As Council is well aware, originally, the Property was owned by the City but it was transferred to the former Industry Urban-Development Agency in the late 1970s. Under the ownership of both agencies, the Property has been preserved as open space and it has not been developed. The Property is currently utilized as an open pasture for cattle grazing, inclusive of two single family residences and the Arnold Reservoir.

The Property is zoned for agriculture use or low density single family residential use. Over a year ago, a large scale housing developer made an offer to purchase the Property from the Successor Agency. Based on a presentation made by the housing developer at a recent Oversight Board meeting, the developer would likely build between 7,500 and 10,000 homes on the Property, effectively and completely altering its open space character forever.

Under the provisions of ABX1 26 (the "Dissolution Act"), redevelopment agencies, including the Industry Urban-Development Agency ("Agency"), were dissolved on February 1, 2012, and successor agencies were designated and vested with the responsibility of winding down the business and fiscal affairs of the former redevelopment agencies.

The Dissolution Act requires the Successor Agency to dispose of all Agency owned property expeditiously, and in a manner that maximizes value. In an effort to comply with the provisions of the Dissolution Act, the Successor Agency plans to enter into a purchase and sale agreement with the City of Industry (the "City") for the property commonly known as the Tres Hermanos Ranch (the "Property"). The City proposes to use the Property for open space, public facility use or preservation use. For the Property, the City will pay to the Agency the appraised value of \$100,000,000.00.

The attached Resolution sets forth the requisite findings pursuant to CEQA and it ensures that the proposed purchase/sale, which awaits Oversight Board and Department of Finance approval, in compliance with California law.

DISCUSSION: The City will purchase the Property from the Agency for the appraised value as open space of \$100,000,000.00. The appraisal was performed by Larry W. Heglar & Associates. The Purchase and Sale Agreement requires the City to provide a \$10,000,000.00 deposit at the opening of escrow.

Close of escrow will occur 30 days after the opening of escrow.

BUDGET IMPACT: Based on an appraisal, the Property was valued at \$100,000,000.00. The City would pay the appraised market value of \$100,000,000.00. The value of the Property is based on its total land area of 2,450 acres and its topography ranges from rolling to moderately sloping. The 11 parcels that make-up the Property are contiguous and ownership is vested with the Successor Agency.

RECOMMENDATION: Staff recommends that the City Council adopt the attached resolution, approving the Purchase and Sale Agreement between the City and the Successor Agency for the Tres Hermanos Ranch.

Attachments:

Resolution
Purchase and Sale Agreement

RESOLUTION NO. CC 2017-01

**A RESOLUTION OF THE CITY COUNCIL OF THE CITY OF
INDUSTRY APPROVING THE PURCHASE AND SALE AGREEMENT
BETWEEN THE SUCCESSOR AGENCY TO THE INDUSTRY URBAN-
DEVELOPMENT AGENCY AND THE CITY FOR THE TRES
HERMANOS RANCH AND MAKING THE REQUISITE CEQA
FINDINGS**

WHEREAS, on December 29, 2011, the California Supreme Court delivered its decision in *California Redevelopment Association v. Matosantos* (“*Matosantos*”), finding Assembly Bill X1 26 (the “Dissolution Act”) largely constitutional; and

WHEREAS, under the Dissolution Act and the California Supreme Court’s decision in *Matosantos*, all California redevelopment agencies, including the Industry Urban-Development Agency of the City of Industry (“Agency”), were dissolved on February 1, 2012, and successor agencies, including the Agency, were designated and vested with the responsibility of winding down the business and fiscal affairs of the former redevelopment agencies; and

WHEREAS, on September 22, 2011, the City Council of the City of Industry (the “City”) adopted Resolution No. 2011-20 accepting for the City the role of Successor Agency, in accordance with the provisions of Health & Safety Code Section 34177(j); and

WHEREAS, under the provisions of Health & Safety Code Section 34191.4, once the Department of Finance (“Department”) issues a finding of completion, successor agencies are provided with additional authority to carry out the wind down process; and

WHEREAS, in accordance with Health & Safety Code Section 34191.5, after the issuance of a finding of completion, successor agencies are required to prepare a Long Range Property Management Plan (“LRPMP”), which must identify all Agency-owned real property, and address the disposition and use of the real properties; and

WHEREAS, the Agency received its Finding of Completion from the Department on April 26, 2013; and

WHEREAS, the LRPMP was submitted to the Department, and was approved by the Department on February 21, 2014; and

WHEREAS, upon approval of the LRPMP by the Department, all Agency property was transferred to the Agency’s Community Redevelopment Property Trust Fund; and

WHEREAS, the Agency owns certain property commonly known as the Tres Hermanos Ranch located in Los Angeles and San Bernardino Counties, California (the “Property”). The Property Ranch consists of 2,450 acres and is designated by APNs: 8701-021-271, 8701-022-270 and 273 (Los Angeles County); 1000-011-19, 20, 21 and 22, 1000-021-13 and 14; 1000-031-14 and 15 (San Bernardino County) (collectively, the “Property”); and

WHEREAS, pursuant to the provisions of the LRPMP, the Agency desires to sell the Property at its highest and best use, maximizing its value, in furtherance of the economic goals and as provided for in the City's General Plan; and

WHEREAS, the Agency desires to sell the Property to the City, pursuant to a Purchase and Sale Agreement and Joint Escrow Instructions (the "Agreement"), dated January 13, 2017. The purchase price is \$100,000,000.00, which represents an amount equal to or greater than the current fair market value of the Property, as determined by Larry W. Heglar of Larry W. Heglar & Associates; and

WHEREAS, the purchase of the Property is exempt from the California Environmental Quality Act ("CEQA") (Public Resources Code Section 21000 *et seq.*), pursuant to Section 15061(b)(3) of the CEQA Guidelines. Section 15061(b)(3) of the CEQA Guidelines exempts projects covered by the general rule that CEQA applies only to projects which have the potential for causing a significant effect on the environment. Where it can be seen with certainty that there is no possibility that the activity in question may have a significant effect on the environment, the activity is not subject to CEQA. The sale of the property does not involve any land use entitlements that will allow for development on the property. The sale would not create any public health or safety hazards and would not have a significant impact on the resources or services within the surrounding area, such as water, sanitary services, surrounding roadways and intersections. Any future development at the property will be subject to additional environmental review and independent analysis as required by CEQA; and

WHEREAS, the City Council has duly considered all terms and conditions of the proposed Agreement and believes that the redevelopment of the Property in accordance therewith is in the best interests of the City and the health, safety and welfare of its residents, maximizes value, is consistent with the provisions of the LRPMP, and is consistent with the public purposes and provisions of applicable state and local laws and requirements.

NOW, THEREFORE, THE CITY COUNCIL DOES HEREBY RESOLVE, DETERMINE AND ORDER AS FOLLOWS:

SECTION 1. The above recitals are true and correct and are incorporated herein by reference.

SECTION 2. All necessary public hearings and opportunities for public testimony and comment have been conducted in compliance with State law and the Municipal Code of the City of Industry.

SECTION 3. The purchase of the Property is exempt from the California Environmental Quality Act ("CEQA") (Public Resources Code Section 21000 *et seq.*), pursuant to Section 15061(b)(3) of the CEQA Guidelines. Section 15061(b)(3) of the CEQA Guidelines exempts projects covered by the general rule that CEQA applies only to projects which have the potential for causing a significant effect on the environment. Where it can be seen with certainty that there is no possibility that the activity in question may have a significant effect on the environment, the activity is not subject to CEQA. The sale of the property does not involve any land use entitlements that will allow for development on the property. The sale would not create any public health or safety hazards and would not have a significant impact on the resources or services within the surrounding area, such as

water, sanitary services, surrounding roadways and intersections. Any future development at the property will be subject to additional environmental review and independent analysis as required by CEQA.

Based on these findings, the City Council adopts the Notice of Exemption and direct staff to file same as required by law, and affirm their respective approval of the purchase and sale of the Property.

SECTION 4. The City Council hereby directs staff to comply with all applicable statutes regarding the distribution of the sales proceeds to the Los Angeles County Auditor-Controller for distribution to the taxing entities.

SECTION 5. The City Manager is hereby authorized to take such further actions as may be necessary to carry out the obligations set forth in this Resolution.

SECTION 6. The provisions of this Resolution are severable and if any provision, clause, sentence, word or part thereof is held illegal, invalid, unconstitutional, or inapplicable to any person or circumstances, such illegality, invalidity, unconstitutionality, or inapplicability shall not affect or impair any of the remaining provisions, clauses, sentences, sections, words or parts thereof of the Resolution or their applicability to other persons or circumstances.

SECTION 7. Certification. The City Clerk shall certify to the passage and adoption of this Resolution and enter it into the respective book of original resolutions.

SECTION 8. Effective Date. This Resolution shall take effect immediately upon adoption.

PASSED AND ADOPTED this 13th day of January, 2017, by the following vote:

AYES: COUNCILMEMBERS:

NOES: COUNCILMEMBERS:

ABSENT: COUNCILMEMBERS:

ABSTAIN: COUNCILMEMBERS:

Mark D. Radecki, Mayor

ATTEST:

Diane M. Schlichting, Chief Deputy City Clerk



SUCCESSOR AGENCY TO THE
INDUSTRY URBAN - DEVELOPMENT AGENCY

MEMORANDUM

TO: Honorable Chairman Radecki and Members of the Board of the Successor Agency to the Industry Urban-Development Agency

FROM: James M. Casso, Agency Counsel

DATE: January 13, 2017

SUBJECT: Consideration of Resolution approving an agreement for the purchase and sale of the Tres Hermanos Ranch and making CEQA Findings

BACKGROUND: Under the provisions of ABX1 26 (the “Dissolution Act”), redevelopment agencies, including the Industry Urban-Development Agency (“Agency”), were dissolved on February 1, 2012, and successor agencies were designated and vested with the responsibility of winding down the business and fiscal affairs of the former redevelopment agencies.

The Dissolution Act requires the Successor Agency to dispose of all Agency owned property expeditiously, and in a manner that maximizes value. In an effort to comply with the provisions of the Dissolution Act, the Successor Agency plans to enter into a purchase and sale agreement with the City of Industry (the “City”) for the property commonly known as the Tres Hermanos Ranch (the “Property”). For the Property, the City will pay to the Agency the appraised value of \$100,000,000.00.

Originally, the Property was owned by the City but it was transferred to the former Industry Urban-Development Agency in the late 1970s. Under the ownership of both agencies, the Property has been preserved as open space and it has not been developed. The Property is currently utilized as an open pasture for cattle grazing, inclusive of two single family residences and the Arnold Reservoir.

According to the appraisal, the Property is zoned for agriculture use or low density single family residential use. As the Successor Agency is well aware, over a year ago a large scale housing developer made an offer for the Property. Based on a presentation made by the housing developer at a recent Oversight Board meeting, the developer would like to build between 7,500 and 10,000 homes on the Property, effectively and completely altering its open space character forever.

The attached Resolution sets forth the requisite findings pursuant to CEQA and it ensures that the proposed purchase/sale, which awaits Oversight Board and Department of Finance approval, is in compliance with California law.

DISCUSSION: The City will purchase the Property from the Agency for the appraised value as open space of \$100,000,000.00. The appraisal was performed by Larry W. Heglar & Associates. The agreement requires the City to provide a \$10,000,000.00 deposit at the opening of escrow.

Close of escrow will occur 30 days after the opening of escrow.

BUDGET IMPACT: Based on an appraisal, the Property was valued at \$100,000,000.00. The City has agreed to pay the appraised market value of \$100,000,000.00. The value of the Property is based on its total land area of 2,450 acres. Its topography ranges from rolling to moderately sloping. The 11 parcels that make-up the Property are contiguous and ownership is vested with the Successor Agency. The funds received from the sale will be disturbed, pursuant to the Dissolution Act, to the various taxing entities.

RECOMMENDATION: Staff recommends that the Board adopt the attached resolution, approving the Purchase and Sale Agreement between the Agency and City for the Property.

Attachments:

Resolution

Purchase and Sale Agreement

RESOLUTION NO. SA 2017-02

A RESOLUTION OF THE SUCCESSOR AGENCY TO THE INDUSTRY URBAN-DEVELOPMENT AGENCY APPROVING THE PURCHASE AND SALE AGREEMENT BETWEEN THE AGENCY AND THE CITY OF INDUSTRY FOR THE TRES HERMANOS RANCH AND MAKING THE REQUISITE CEQA FINDINGS

WHEREAS, on December 29, 2011, the California Supreme Court delivered its decision in *California Redevelopment Association v. Matosantos* (“*Matosantos*”), finding Assembly Bill X1 26 (the “Dissolution Act”) largely constitutional; and

WHEREAS, under the Dissolution Act and the California Supreme Court’s decision in *Matosantos*, all California redevelopment agencies, including the Industry Urban-Development Agency of the City of Industry (“Agency”), were dissolved on February 1, 2012, and successor agencies, including the Agency, were designated and vested with the responsibility of winding down the business and fiscal affairs of the former redevelopment agencies; and

WHEREAS, on September 22, 2011, the City Council of the City of Industry (the “City”) adopted Resolution No. 2011-20 accepting for the City the role of Successor Agency, in accordance with the provisions of Health & Safety Code Section 34177(j); and

WHEREAS, under the provisions of Health & Safety Code Section 34191.4, once the Department of Finance (“Department”) issues a finding of completion, successor agencies are provided with additional authority to carry out the wind down process; and

WHEREAS, in accordance with Health & Safety Code Section 34191.5, after the issuance of a finding of completion, successor agencies are required to prepare a Long Range Property Management Plan (“LRPMP”), which must identify all Agency-owned real property, and address the disposition and use of the real properties; and

WHEREAS, the Agency received its Finding of Completion from the Department on April 26, 2013; and

WHEREAS, the LRPMP was submitted to the Department, and was approved by the Department on February 21, 2014; and

WHEREAS, upon approval of the LRPMP by the Department, all Agency property was transferred to the Agency’s Community Redevelopment Property Trust Fund; and

WHEREAS, the Agency owns certain property commonly known as the Tres Hermanos Ranch located in Los Angeles and San Bernardino Counties, California (the “Property”). The Property Ranch consists of 2,450 acres and is designated by APNs: 8701-021-271, 8701-022-270 and 273 (Los Angeles County); 1000-011-19, 20, 21 and 22, 1000-021-13 and 14; 1000-031-14 and 15 (San Bernardino County) (collectively, the “Property”); and

WHEREAS, pursuant to the provisions of the LRPMP, the Agency desires to sell the Property at its highest and best use, maximizing its value, in furtherance of the economic goals and as provided for in the City's General Plan; and

WHEREAS, the Agency desires to sell the Property to the City, pursuant to a Purchase and Sale Agreement and Joint Escrow Instructions (the "Agreement"), dated January 13, 2017. The purchase price is \$100,000,000.00, which represents an amount equal to or greater than the current fair market value of the Property, as determined by Larry W. Heglar of Larry W. Heglar & Associates; and

WHEREAS, the purchase of the Property is exempt from the California Environmental Quality Act ("CEQA") (Public Resources Code Section 21000 *et seq.*), pursuant to Section 15061(b)(3) of the CEQA Guidelines. Section 15061(b)(3) of the CEQA Guidelines exempts projects covered by the general rule that CEQA applies only to projects which have the potential for causing a significant effect on the environment. Where it can be seen with certainty that there is no possibility that the activity in question may have a significant effect on the environment, the activity is not subject to CEQA. The sale of the property does not involve any land use entitlements that will allow for development on the property. The sale would not create any public health or safety hazards and would not have a significant impact on the resources or services within the surrounding area, such as water, sanitary services, surrounding roadways and intersections. Any future development at the property will be subject to additional environmental review and independent analysis as required by CEQA; and

WHEREAS, the Agency has duly considered all terms and conditions of the proposed Agreement and believes that the redevelopment of the Property in accordance therewith is in the best interests of the Agency and the health, safety and welfare of its residents, maximizes value, is consistent with the provisions of the LRPMP, and is consistent with the public purposes and provisions of applicable state and local laws and requirements.

NOW, THEREFORE, THE SUCCESSOR AGENCY DOES HEREBY RESOLVE, DETERMINE AND ORDER AS FOLLOWS:

SECTION 1. The above recitals are true and correct and are incorporated herein by reference.

SECTION 2. All necessary public hearings and opportunities for public testimony and comment have been conducted in compliance with State law and the Municipal Code of the City of Industry.

SECTION 3. The purchase of the Property is exempt from the California Environmental Quality Act ("CEQA") (Public Resources Code Section 21000 *et seq.*), pursuant to Section 15061(b)(3) of the CEQA Guidelines. Section 15061(b)(3) of the CEQA Guidelines exempts projects covered by the general rule that CEQA applies only to projects which have the potential for causing a significant effect on the environment. Where it can be seen with certainty that there is no possibility that the activity in question may have a significant effect on the environment, the activity is not subject to CEQA. The sale of the property does not involve any land use entitlements that will allow for development on the property. The sale would not create any public health or safety hazards and would not have a significant impact on the resources or services within the surrounding area, such as

water, sanitary services, surrounding roadways and intersections. Any future development at the property will be subject to additional environmental review and independent analysis as required by CEQA.

Based on these findings, the City Council adopts the Notice of Exemption and direct staff to file same as required by law, and affirm their respective approval of the purchase and sale of the Property.

SECTION 4. The Agency hereby directs staff to comply with all applicable statutes regarding the distribution of the sales proceeds to the Los Angeles County Auditor-Controller for distribution to the taxing entities.

SECTION 5. The Executive Director is hereby authorized to take such further actions as may be necessary to carry out the obligations set forth in this Resolution.

SECTION 6. The provisions of this Resolution are severable and if any provision, clause, sentence, word or part thereof is held illegal, invalid, unconstitutional, or inapplicable to any person or circumstances, such illegality, invalidity, unconstitutionality, or inapplicability shall not affect or impair any of the remaining provisions, clauses, sentences, sections, words or parts thereof of the Resolution or their applicability to other persons or circumstances.

SECTION 7. Certification. The Agency Secretary shall certify to the passage and adoption of this Resolution and enter it into the respective book of original resolutions.

SECTION 8. Effective Date. This Resolution shall take effect immediately upon adoption.

PASSED AND ADOPTED this 13th day of January, 2017, by the following vote:

AYES: AGENCY BOARD MEMBERS:

NOES: AGENCY BOARD MEMBERS:

ABSENT: AGENCY BOARD MEMBERS:

ABSTAIN: AGENCY BOARD MEMBERS:

Mark D. Radecki, Chairperson

ATTEST:

Diane M. Schlichting, Agency Secretary

**PURCHASE AND SALE AGREEMENT
AND JOINT ESCROW INSTRUCTIONS
TRES HERMANOS RANCH**

THIS PURCHASE AND SALE AGREEMENT AND JOINT ESCROW INSTRUCTIONS (this "**Agreement**"), dated as of January 13, 2017, (the "**Effective Date**") is entered into by and between the SUCCESSOR AGENCY TO THE INDUSTRY URBAN-DEVELOPMENT AGENCY, a public body corporate and politic, (the "**Agency**" or "**Seller**") and the CITY OF INDUSTRY, a municipal corporation (the "**City**" or "**Buyer**"). The Agency and the City are hereinafter sometimes individually referred to as a "Party" and collectively referred to as the "Parties."

RECITALS

A. Agency is the owner of that certain real property commonly known as Tres Hermanos Ranch, which consists of APN: 8701-021-271, 8701-022-270 and 8701-022-273 (Los Angeles County); 1000-011-19, 1000-011-20, 1000-011-21 and 1000-011-22, 1000-021-13 and 1000-021-14; 1000-031-14 and 1000-031-15 (San Bernardino County) and the reciprocal easement area, as more particularly described on **Exhibit A** attached hereto together with all right, title and interest in and to all appurtenances and improvements thereon or relating thereto (collectively, the "**Property**").

B. The Property was previously owned by the Industry Urban-Development Agency ("**IUDA**"). On June 28, 2011, the Governor signed into law ABX1 26, which provided for the dissolution and winding down of redevelopment agencies throughout the State of California. ABX1 26 was subsequently amended by Assembly Bill 1484 (collectively, as amended, "**Dissolution Act**").

C. Pursuant to the Dissolution Act, the City elected to be the Successor Agency to the IUDA to administer the dissolution and winding down of the IUDA. On February 1, 2012, pursuant to the Dissolution Act, the IUDA was dissolved by operation of law, and, upon dissolution, all assets, properties and contracts of the IUDA, including the Property, were transferred, by operation of law, to the Agency pursuant to the provisions of Health and Safety Code § 34175 (b).

D. Buyer desires to purchase the Property from Seller, and Seller desires to sell the Property to Buyer, on the terms and conditions contained in this Agreement.

NOW, THEREFORE, incorporating the foregoing recitals and for other good and valuable consideration, the receipt and sufficiency of which is thereby acknowledged, subject to all terms and conditions hereof, Buyer and Seller agree as follows:

1. PURCHASE AND SALE. Pursuant to the terms and conditions contained in this Agreement, Seller hereby agrees to sell the Property to Buyer and, Buyer hereby agrees to purchase the Property from Seller.

2. PURCHASE PRICE. The purchase price ("**Purchase Price**") for the Property shall be One Hundred Million Dollars (\$100,000,000.00) (the "**Purchase Price**"), payable by Buyer to Seller in cash at the Close of Escrow (as set forth in Section 7, below). A non-refundable deposit equal to ten percent (10%) of the Purchase Price shall be deposited into escrow by Buyer within five

(5) days after execution of this Agreement by Seller and delivery to Buyer (“**Deposit**”). At the Close of Escrow, the Deposit shall be applied to the Purchase Price. Notwithstanding the above, if any of the conditions to closing set forth in Section 4 are not satisfied and escrow fails to close as a result thereof, the Deposit shall be fully refundable to Buyer.

3. ESCROW.

A. Opening of Escrow. Buyer has opened an escrow at the offices of First American Title Insurance Company (“**Escrow Holder**”). The principal office of the Escrow Holder for purposes of this Agreement is 18500 Von Karman Avenue, Suite 600, Irvine, California 92612, Attention: Patty Beverly, Escrow Officer, Telephone: (949) 885-2465, Fax: (877) 372-0260, Email: pbeverly@firstam.com. Upon mutual execution of this Agreement, Buyer and Seller shall deliver a fully executed copy of this Agreement to Escrow Holder.

B. Closing Date. Escrow shall close thirty (30) days after the Effective Date, but in no event on the first business day following a non-business day. For purposes of this Agreement, the closing date (“**Closing Date**” or “**Close of Escrow**”) shall mean the date on which a grant deed conveying the Property to Buyer is recorded in the Los Angeles County Recorder’s Office and the San Bernardino County Recorder’s Office, respectively, with respect to the portions of the Property located in each county (unless recording in only one County is required for the issuance of the Title Policy). For ease of reference, the grant deeds, whether singular or plural, shall be referred to herein as the grant deed.

4. CONDITIONS TO CLOSING.

A. Buyer’s Conditions to Closing. Close of Escrow and Buyer’s obligation to purchase the Property pursuant to this Agreement are subject to the satisfaction, or waiver, of the following conditions at or prior to Closing:

(i) Title. Buyer acknowledges receipt of the September 1, 2016 preliminary title report prepared by Escrow Holder for the Property in the annotated form attached hereto as **Exhibit B** (“**Title Report**”). Buyer shall acquire the Property subject to all exceptions described in the Title Report, together with all non-delinquent real property taxes and assessments to be assessed against the Property, subject to the following modifications: (x) the following exceptions shall be deleted: 22, 25, 36, 39, and 44, and (y) the following endorsements shall be issued (unless waived by Buyer in writing prior to closing): 100 (with respect to covenants, conditions, and restrictions), no surface access for water rights (103.5), contiguity (116.4), Subdivision Map Act compliance (116.7), no surface access for oil/gas/mineral rights (100.24 or 100.29) (“**Approved Exceptions**”). At the Closing, Seller shall deliver title to the Property to Buyer subject only to the Approved Exceptions.

(ii) Delivery of Deed. Not less than one (1) business day prior to Closing, Seller shall have executed and deposited into Escrow, for delivery to Buyer, the Grant Deed attached hereto as **Exhibit C**.

(iii) Delivery of Assignment. Not less than one (1) business day prior to Closing, Seller shall have executed and deposited into Escrow, for delivery to Buyer, an Assignment

in the form attached hereto as Exhibit D, assigning any leases affecting the Property (“**Assignment(s)**”).

(iv) No Default. Seller shall not be in material default of Seller’s obligations under this Agreement.

If any of the conditions to Buyer’s obligations set forth above fail to occur at or before the Closing Date through no fault of Buyer, then Buyer may cancel the Escrow, terminate this Agreement, and recover any amounts paid by Buyer to the Escrow Holder toward the Purchase Price.

B. Seller’s Condition to Closing. Close of Escrow and Seller’s obligation to sell the Property to Buyer pursuant to this Agreement, are subject to the satisfaction of the following conditions at or prior to Closing:

(i) Authorization to Sell. Prior to the Closing, Seller shall have obtained any and all authorizations and approvals necessary to sell the Property pursuant to the Dissolution Act, including, if necessary, California Department of Finance approval of the Oversight Board resolution approving the sale of the Property to Buyer on the terms and conditions set forth herein.

(ii) No Default. Buyer shall not be in material default of Buyer’s obligations under this Agreement, including, but not limited to, Buyer’s obligation to deliver the Purchase Price into escrow on or before the Closing Date.

If the conditions above have not been satisfied or waived by Seller at or before the Closing Date through no fault of Seller, then Seller may, upon written notice to Buyer, cancel the Escrow, terminate this Agreement, and recover any documents delivered to the Escrow Holder pursuant to this Agreement.

5. REPRESENTATIONS AND WARRANTIES.

A. Buyer hereby represents and warrants to Seller that (i) it has the legal power, right and authority to enter into this Agreement and the instruments referenced herein, and to consummate the transactions contemplated hereby; (ii) all requisite action (corporate, trust, partnership or otherwise) has been taken by Buyer in connection with entering into this Agreement and the instruments referenced herein, and the consummation of the transactions contemplated hereby; and (iii) no consent of any other party is required for Buyer to execute this Agreement and consummate the transaction contemplated herein.

B. Seller hereby represents and warrants to Buyer that (i) it has the legal power, right and authority to enter into this Agreement and the instruments referenced herein, and to consummate the transactions contemplated hereby; (ii) all requisite action (corporate, trust, partnership or otherwise) has been taken by Seller in connection with entering into this Agreement and the instruments referenced herein, and the consummation of the transactions contemplated hereby; and (iii) no consent of any other party is required for Seller to execute this Agreement and consummate the transaction contemplated herein.

C. Except as disclosed on those reports, if any, set forth on Exhibit E attached hereto (collectively, “**Environmental Reports**”), Seller hereby represents and warrants that (i) Seller

has not released any Hazardous Materials on the Property, (ii) Seller has no actual knowledge of any release of Hazardous Materials (as defined below) on the Property, and (iii) Seller has not received any notice of any actual or alleged violation of any law, ordinance, rule, regulation or order of any governmental authority pertaining to the Property, or any investigation relating thereto. For purposes of this Agreement, the term “**Hazardous Materials**” shall mean any and all of those materials, substances, wastes, pollutants, contaminants, byproducts, or constituents which have been determined to be injurious to health or the environment, including without limitation those designated as hazardous or toxic by any federal, state or local law, ordinance, rule, regulation or policy, and any other materials, substances, wastes, pollutants, contaminants, by-products or constituents requiring remediation under federal, state or local laws, ordinances, rules, regulations or policies.

D. Seller hereby represents and warrants to Buyer that, other than the Approved Exceptions (i) the Property is not encumbered by any leases, options to purchase, rights of first refusal or contracts for lease or sale of the Property; (ii) there are no liens or claims against the Property, (iii) there are no agreements that will affect the Property or bind Buyer following the Closing, and (iv) no actual or threatened (in writing) litigation, claims, appeals, arbitrations or claims affect the Property or will affect Buyer following the Closing.

6. CONDITION OF PROPERTY. Subject to the terms of this Agreement, the Property shall be conveyed from the Agency to the City on an “AS IS” condition and basis with all faults and the City agrees that the Agency has no obligation to make modifications, replacements or improvements thereto. Except as expressly and specifically provided in this Agreement, the City and anyone claiming by, through or under the City hereby waives its right to recover from and fully and irrevocably releases the Agency and the Oversight Board, and their respective officers, directors, employees, representatives, agents, advisors, servants, attorneys, successors and assigns, and all persons, firms, corporations and organizations acting on the Agency’s or Oversight Board’s behalf (collectively, the “**Released Parties**”) from any and all claims, responsibility and/or liability that the City may now have or hereafter acquire against any of the Released Parties for any costs, loss, liability, damage, expenses, demand, action or cause of action arising from or related to the matters pertaining to the Property described in this Section 6. This release includes claims of which the City is presently unaware or which the City does not presently suspect to exist which, if known by the City, would materially affect the City’s release of the Released Parties. If the Property is not in a condition suitable for the intended use or uses, then it is the sole responsibility and obligation of the City to take such action as may be necessary to place the Property in a condition suitable for development of the Project thereon. Except as otherwise expressly and specifically provided in this Agreement and without limiting the generality of the foregoing, THE AGENCY MAKES NO REPRESENTATION OR WARRANTY AS TO (i) THE VALUE OF THE PROPERTY; (ii) THE INCOME TO BE DERIVED FROM THE PROPERTY; (iii) THE HABITABILITY, MARKETABILITY, PROFITABILITY, MERCHANTABILITY OR FITNESS FOR PARTICULAR USE OF THE PROPERTY; (iv) THE MANNER, QUALITY, STATE OF REPAIR OR CONDITION OF THE PROPERTY; (v) THE COMPLIANCE OF OR BY THE PROPERTY OR ITS OPERATION WITH ANY LAWS, RULES, ORDINANCES OR REGULATIONS OF ANY APPLICABLE GOVERNMENTAL AUTHORITY OR BODY; (vi) COMPLIANCE WITH ANY ENVIRONMENTAL PROTECTION OR POLLUTION LAWS, RULES, REGULATIONS, ORDERS OR REQUIREMENTS; (vii) THE PRESENCE OR ABSENCE OF HAZARDOUS MATERIALS AT, ON, UNDER OR ADJACENT TO THE

PROPERTY; AND (viii) THE FACT THAT ALL OR A PORTION OF THE PROPERTY MAY BE LOCATED ON OR NEAR AN EARTHQUAKE FAULT LINE.

THE CITY HEREBY ACKNOWLEDGES THAT IT HAS READ AND IS FAMILIAR WITH THE PROVISIONS OF CALIFORNIA CIVIL CODE SECTION 1542, WHICH IS SET FORTH BELOW:

“A GENERAL RELEASE DOES NOT EXTEND TO CLAIMS WHICH THE CREDITOR DOES NOT KNOW OR SUSPECT TO EXIST IN HIS OR HER FAVOR AT THE TIME OF EXECUTING THE RELEASE, WHICH IF KNOWN BY HIM OR HER MUST HAVE MATERIALLY AFFECTED HIS OR HER SETTLEMENT WITH THE DEBTOR.”

BY INITIALING BELOW, CITY HEREBY WAIVES THE PROVISIONS OF SECTION 1542 SOLELY IN CONNECTION WITH THE MATTERS WHICH ARE THE SUBJECT OF THE FOREGOING WAIVERS AND RELEASES.

City's Initials

The waivers and releases by the City herein contained shall survive the Close of Escrow and the recordation of the Grant Deed and shall not be deemed merged into the Grant Deed upon its recordation.

7. CLOSE OF ESCROW.

A. Delivery of Documents and Payment. Not less than one (1) business day prior to Closing, Seller shall deposit into Escrow the executed Assignment, and a Grant Deed in the form attached hereto as **Exhibit B**, properly executed and acknowledged by Seller, in favor of Buyer, containing the legal description of the Property, subject only to the Approved Exceptions. Not less than one (1) business day prior to Closing, Buyer and Seller shall have each deposited into Escrow any supplemental escrow instructions necessary to close this Escrow. Escrow Holder shall deliver to Seller the Purchase Price, when (1) Escrow Holder has recorded the Grant Deed, (2) Escrow Holder is prepared to issue to Buyer the Title Policy as provided in Section 7B below, (3) the conditions specified in Section 4 have been satisfied or waived, and (4) Escrow Holder holds, and is able to deliver to Buyer, the executed Assignment.

B. Title Insurance. At the Close of Escrow, Buyer shall obtain from Escrow Holder a 2006 Form B Extended Coverage American Land Title Association owner's form policy of title insurance in the amount of the Purchase Price insuring title to the Property in the name of Buyer subject only to the Approved Exceptions and otherwise in the form of **Exhibit F** attached hereto ("**Title Policy**").

C. Recordation and Delivery. At the Closing, Escrow Holder shall (1) forward the Grant Deed to the recorder for recordation, and (2) deliver the Title Policy as provided in Section 7B, above and the Assignment to Buyer at the address set forth in Section 13.

D. Obligation to Refrain from Discrimination. The City covenants and agrees for itself, its successors and assigns, and for every successor in interest to the Property or any part thereof, that there shall be no discrimination against or segregation of any person, or group of persons, on account of sex, marital status, age, handicap, race, color, religion, creed, national origin or ancestry in the sale, lease, sublease, transfer, use, occupancy, tenure or enjoyment of the Property, and the City (itself or any person claiming under or through the City) shall not establish or permit any such practice or practices of discrimination or segregation with reference to the selection, location, number, use or occupancy of tenants, lessees, subtenants, sublessees, or vendees of the Property or any portion thereof. Notwithstanding the foregoing, if and when the City conveys the Property to a third party, the City shall be relieved of any further responsibility under this Section 7D as to the Property, or the portion thereof, so conveyed.

E. Form of Nondiscrimination and Nonsegregation Clauses. All deeds, leases or contracts for sale for all or any portion of the Property shall contain the following nondiscrimination or nonsegregation clauses:

(i) In deeds: "The grantee herein covenants by and for himself or herself, his or her heirs, executors, administrators and assigns, and all persons claiming under or through them, that there shall be no discrimination against or segregation of, any person or group of persons on account of any basis listed in subdivision (a) or (d) of Section 12955 of the California Government Code, as those bases are defined in Sections 12926, 12926.1, subdivision (m) and paragraph (1) of subdivision (p) of Section 12955, and Section 12955.2 of the California Government Code, in the sale, lease, sublease, transfer, use, occupancy, tenure or enjoyment of the premises herein conveyed, nor shall the Grantee himself or herself, or any person claiming under or through him or her, establish or permit any practice or practices of discrimination or segregation with reference to the selection, location, number, use or occupancy of tenants, lessees, subtenants, sublessees or vendees in the premises herein conveyed. The foregoing covenants shall run with the land.

Notwithstanding the immediately preceding paragraph, with respect to familial status, said paragraph shall not be construed to apply to housing for older persons, as defined in Section 12955.9 of the California Government Code. With respect to familial status, nothing in said paragraph shall be construed to affect Sections 51.2, 51.3, 51.4, 51.10, 51.11, and 799.5 of the California Civil Code, relating to housing for senior citizens. Subdivision (d) of Section 51 and Section 1360 of the California Civil Code and subdivisions (n), (o) and (p) of Section 12955 of the California Government Code shall apply to said paragraph."

(ii) In leases: "The lessee herein covenants by and for himself or herself, his or her heirs, executors, administrators and assigns, and all persons claiming under or through him or her, and this lease is made and accepted upon and subject to the following conditions: That there shall be no discrimination against or segregation of any person or group of persons, on account of any basis listed in subdivision (a) or (d) of Section 12955 of the California Government Code, as those bases are defined in Sections 12926, 12926.1, subdivision (m) and paragraph (1) of subdivision (p) of Section 12955, and Section 12955.2 of the California Government Code, in the leasing, subleasing, transferring, use or occupancy, tenure or enjoyment of the premises herein leased nor shall the lessee himself or herself, or any person claiming under or through him or her, establish or permit any such practice or practices of discrimination or segregation with reference to the

selection, location, number, use or occupancy of tenants, lessees, sublessees, subtenants or vendees in the premises herein leased.

Notwithstanding the immediately preceding paragraph, with respect to familial status, said paragraph shall not be construed to apply to housing for older persons, as defined in Section 12955.9 of the California Government Code. With respect to familial status, nothing in said paragraph shall be construed to affect Sections 51.2, 51.3, 51.4, 51.10, 51.11, and 799.5 of the California Civil Code, relating to housing for senior citizens. Subdivision (d) of Section 51 and Section 1360 of the California Civil Code and subdivisions (n), (o) and (p) of Section 12955 of the California Government Code shall apply to said paragraph.”

(iii) In contracts: “The contracting party or parties hereby covenant by and for himself or herself and their respective successors and assigns, that there shall be no discrimination against or segregation of any person or group of persons, on account of any basis listed in subdivision (a) or (d) of Section 12955 of the California Government Code, as those bases are defined in Sections 12926, 12926.1, subdivision (m) and paragraph (1) of subdivision (p) of Section 12955, and Section 12955.2 of the California Government Code, in the sale, lease, sublease, transfer, use, occupancy, tenure or enjoyment of the premises, nor shall the contracting party or parties, any subcontracting party or parties, or their respective assigns or transferees, establish or permit any such practice or practices of discrimination or segregation.

Notwithstanding the immediately preceding paragraph, with respect to familial status, said paragraph shall not be construed to apply to housing for older persons, as defined in Section 12955.9 of the California Government Code. With respect to familial status, nothing in said paragraph shall be construed to affect Sections 51.2, 51.3, 51.4, 51.10, 51.11, and 799.5 of the California Civil Code, relating to housing for senior citizens. Subdivision (d) of Section 51 and Section 1360 of the California Civil Code and subdivisions (n), (o) and (p) of Section 12955 of the California Government Code shall apply to said paragraph.”

F. Restrictive Covenant. In order to insure the City’s compliance with the covenants set forth in Sections 7E(i), (ii), and (iii) hereof, such covenants shall be set forth in the Grant Deed. Such covenants shall run with the Property for the benefit of the Agency and the Agency shall have the right to assign all of its rights and benefits therein to the City.

G. Effect and Duration of Covenants. The non-discrimination and non-segregation requirements set forth in Sections 7E(i), (ii), and (iii) shall (1) remain in effect in perpetuity, (2) be binding upon the Property and City and its successors and assigns, and (3) be set forth with particularity in any document of transfer or conveyance by the City.

8. **BROKERS**. Seller and Buyer hereby represent to each other that there are no brokers, finders, or other persons entitled to a commission, finder's fee or other payment in connection with this Agreement. Buyer and Seller hereby agree to indemnify, defend, protect, and hold the other harmless from and against any claims, liabilities, or damages for commissions or finder's fees brought by any third party who has dealt or claims to have dealt with the indemnifying party pertaining to the Property.

9. **FIRPTA**. Seller warrants that it is not a foreign person or entity as defined in the Foreign Investors Real Property Tax Act and prior to the Close of Escrow Seller will deposit an

affidavit certifying same and a California Form 593. Escrow Holder's duties pertaining to these provisions are limited to the receipt from Seller of such affidavit prior to the Close of Escrow and delivery to Buyer of such affidavit at the Close of Escrow.

10. GOVERNING LAW. This Agreement shall be construed and enforced in accordance with the applicable laws of the State of California.

11. PROPERTY TAXES. Buyer shall be responsible for any property or other taxes or assessments levied against the Property to the extent attributable to the period on or after the Closing. Seller shall be responsible for any property or other taxes or assessments levied against the Property to the extent attributable to the period prior to the Close of Escrow.

12. CLOSING COSTS. Buyer and Seller shall split equally the documentary transfer taxes, customary escrow fee and charges and recordation fees and the cost of the Title Policy. Any endorsements to the Title Policy requested by Buyer shall be paid for by Buyer. Tenant rental payments (if any), real property taxes and assessments (if any), utility and other operating costs of the Property shall be prorated at Closing with expenses prorated on an "accrual" basis and income prorated on a "cash" basis.

13. NOTICES. All notices or other communications required or permitted hereunder shall be in writing, and shall be personally delivered, sent by national overnight courier service, sent by facsimile transmission, if also sent by one of the other methods provided in this Section, or sent by registered or certified mail, first class postage prepaid, return receipt requested, and shall be deemed received upon the earlier of (i) the date of delivery to the address of the person to receive such notice, (ii) the date of the facsimile transmission, or (iii) three (3) business days after the date of posting with the United States Postal Service at the following addresses:

To Buyer: City of Industry
15625 East Stafford Street, Suite 100
City of Industry, California 91744
Attention: Paul J. Philips, City Manager

To Seller: Successor Agency to the Industry Urban-Development
Agency
15625 East Stafford Street, Suite 100
City of Industry, California 91744
Attention: Paul J. Philips, Executive Director

with a copy to: James M. Casso
Casso & Sparks, LLP
13200 Crossroads Parkway N
Suite 345
City of Industry, California 91746

Any party to this Agreement may change its address for receipt of notices by giving notice of such change to the other party in the manner set forth in this Section. Neither the rejection of a notice by the addressee or the inability to deliver a notice because of a change of address for which no change of address notice was received, shall affect the date on which such notice is deemed received.

14. **RECEIPT OF PROPERTY DOCUMENTS.** Buyer acknowledges that it has received and had the opportunity to review the following documents:

- (i) The Title Report; and
- (ii) The Environmental Reports.

15. **MISCELLANEOUS.**

A. Time. Time is of the essence of this Agreement with respect to each and every provision hereof in which time is a factor.

B. Entire Agreement. This Agreement, including the Exhibits attached hereto, contains the entire agreement between the parties pertaining to the subject matter hereof and fully supersedes any and all prior agreements and understandings between the parties. No change in, modification of or amendment to this Agreement shall be valid unless set forth in writing and signed by all of the parties subsequent to the execution of this Agreement.

C. Further Assurances. Each of the parties agrees that it will without further consideration execute and deliver such other documents and take such other action, whether prior or subsequent to the Closing Date, as may be reasonably requested by the other party to consummate more effectively the purposes or subject matter of this Agreement, including, without limitation, such documents as shall be required to issue the Title Policy.

D. Successors. Subject to the provisions of this Agreement, this Agreement shall be binding upon and shall inure to the benefit of the parties hereto, and their respective heirs, executors, representatives, successors and assigns.

E. Severability. In the event, any provision of this Agreement shall be determined by a court of competent jurisdiction to be invalid or unenforceable, such invalidity or unenforceability shall be effective only to the extent of such determination and shall not prohibit or otherwise render ineffective any other provision of this Agreement.

F. Exhibits. References herein to exhibits are to **Exhibit A**, **Exhibit B**, **Exhibit C**, **Exhibit D**, **Exhibit E** and **Exhibit F** attached hereto, which exhibits are hereby incorporated by reference.

G. Counterparts. This Agreement may be executed in counterparts, each of which shall be deemed an original, but all of which together shall constitute one and the same instrument. Signature pages may be detached from the counterparts and attached to a single copy of this Agreement to physically form one document.

H. Survival. The Parties representations and warranties shall survive the Closing for one (1) year.

I. Buyer's Remedy for Seller's Default. If Seller defaults under this Agreement, then Buyer shall be entitled to pursue any remedy available at law or in equity, including, without limitation, specific performance of this Agreement.

J. Seller's Operation of the Property. From the Effective Date until the Closing, Seller shall (a) operate the Property in substantially the same manner as it did prior to the Effective Date, (b) perform all Seller's obligations under any Approved Exceptions, (c) maintain the Property in good order, condition and repair, and (d) not execute any new lease, agreement, or Approved Exception, or modify any such existing agreement (except to comply with requirements for obtaining the Title Policy).

K. SELLER'S REMEDY FOR BUYER'S DEFAULT. BUYER AND SELLER AGREE THAT IT WOULD BE IMPRACTICAL AND EXTREMELY DIFFICULT TO PRESENTLY ESTIMATE THE TOTAL NET DETRIMENT OR DAMAGES WHICH SELLER MAY SUFFER IN THE EVENT BUYER DEFAULTS HEREUNDER AND FAILS TO COMPLETE THE PURCHASE OF THE PROPERTY AS HEREIN PROVIDED. BUYER AND SELLER THEREFORE AGREE THAT A REASONABLE PRESENT ESTIMATE OF THE NET DETRIMENT THAT SELLER WOULD SUFFER IN THE EVENT OF BUYER'S DEFAULT OR BREACH HEREUNDER IS AN AMOUNT OF MONEY EQUAL TO THE DEPOSIT, WHICH SHALL BE THE FULL, AGREED AND LIQUIDATED DAMAGES PURSUANT TO CALIFORNIA CIVIL CODE SECTIONS 1671, 1676 AND 1677 AND SHALL NOT CONSTITUTE FORFEITURE OR PENALTY WITHIN THE MEANING OF CALIFORNIA CIVIL CODE 3275 OR 3369. SELLER WAIVES THE PROVISIONS OF CALIFORNIA CIVIL CODE SECTION 3389.

SELLER'S INITIALS

BUYER'S INITIALS

L. Legal Fees. If either party brings any action or suit against the other for any matter relating to or arising out of this Agreement, then the prevailing party in such action or dispute shall be entitled to recover from the other party all costs and expenses of suit, including attorneys' fees and costs.

[SIGNATURES ON NEXT PAGE]

IN WITNESS WHEREOF, Buyer and Seller have executed this Agreement as of the date first written above.

SELLER:

**SUCCESSOR AGENCY TO THE
INDUSTRY URBAN-DEVELOPMENT
AGENCY**

By: _____
Mark D. Radecki, Chairman

ATTEST:

Diane M. Schlichting, Assistant Secretary

APPROVED AS TO FORM:

By: _____
James M. Casso, Agency Counsel

BUYER:

CITY OF INDUSTRY

By: _____
Mark D. Radecki, Mayor

ATTEST:

Diane M. Schlichting, Chief Deputy City Clerk

APPROVED AS TO FORM:

By: _____
James M. Casso, City Attorney

EXHIBIT A

LEGAL DESCRIPTION OF THE PROPERTY

EXHIBIT "A"
Legal No. 899

LEGAL DESCRIPTION

A PORTION OF SECTION 1 AND ALL OF SECTION 12, TOWNSHIP 2 SOUTH, RANGE 9 WEST, SAN BERNARDINO MERIDIAN, IN THE COUNTY OF LOS ANGELES, STATE OF CALIFORNIA, ACCORDING TO THE OFFICIAL PLAT OF SAID LAND, DESCRIBED AS FOLLOWS:

BEGINNING AT THE SOUTHWEST CORNER OF SECTION 12; THENCE EAST 80 CHAINS TO THE SOUTHEAST CORNER OF SECTION 12; THENCE NORTH 80 CHAINS TO THE NORTHEAST CORNER OF SAID SECTION 12; THENCE ON A COURSE OF ABOVE NORTH 61° 28' WEST 90.83 CHAINS MORE OR LESS, TO A POINT IN THE WEST LINE OF SAID SECTION 1, DISTANT 43.02 CHAINS NORTH OF THE SOUTHWEST CORNER THEREOF; THENCE SOUTH ALONG THE WEST LINES OF SAID SECTION 1 AND 12 TO THE POINT OF BEGINNING.

EXCEPT THEREFROM THAT PORTION THEREOF INCLUDED WITHIN THE LAND, DESCRIBED IN THE DEED TO THE STATE OF CALIFORNIA RECORDED ON JULY 05, 1968 AS INSTRUMENT NO. 399 IN BOOK D-4405 PAGE 993 OF OFFICIAL RECORDS, IN THE OFFICE OF THE COUNTY RECORDER OF SAID COUNTY.

ALSO EXCEPT THEREFROM THAT PORTION THEREOF, INCLUDED WITHIN THE LAND, DESCRIBED IN THE DEEDS TO THE STATE OF CALIFORNIA, RECORDED ON NOVEMBER 17, 1971 AS INSTRUMENTS NO. 253 AND 254 IN BOOK D-5259 PAGES 626 AND 630 OF OFFICIAL RECORDS IN SAID COUNTY RECORDER.

ALSO EXCEPT THEREFROM THAT PORTION THEREOF, INCLUDED WITHIN THE LAND, DESCRIBED IN THE DEEDS TO THE METROPOLITAN WATER DISTRICT OF SOUTHERN CALIFORNIA RECORDED ON MARCH 07, 1975 AS INSTRUMENTS NO. 281 AND 282 IN BOOK D-6579 PAGES 1 AND 11 OF OFFICIAL RECORDS IN SAID COUNTY RECORDER.

ALSO EXCEPT THEREFROM THAT PORTION THEREOF, INCLUDED WITHIN THE LAND DESCRIBED AS PARCEL A, IN THE GRANT DEED TO POMONA UNIFIED SCHOOL DISTRICT, RECORDED APRIL 07, 1993 AS DOCUMENT NO. 93-653577, IN THE OFFICE OF THE COUNTY RECORDER OF SAID COUNTY, MORE PARTICULARLY DESCRIBED AS FOLLOWS:

PARCEL A:

THAT PORTION OF THE SOUTH HALF OF SECTION 1 AND THE NORTH HALF OF SECTION 12, TOWNSHIP 2 SOUTH, RANGE 9 WEST, SAN BERNARDINO MERIDIAN, IN THE CITY OF DIAMOND BAR, COUNTY OF LOS ANGELES, STATE OF CALIFORNIA,

ACCORDING TO THE OFFICIAL PLAT THEREOF, DESCRIBED AS A WHOLE AS FOLLOWS:

BEGINNING AT THE MOST SOUTHERLY CORNER OF PARCEL 3 OF PARCEL MAP NO. 13350 AS PER MAP FILED IN BOOK 144 AT PAGES 12 AND 13 OF PARCEL MAPS, IN THE OFFICE OF THE COUNTY RECORDER OF SAID COUNTY, A RADIAL LINE THROUGH SAID POINT BEARS NORTH 65° 33' 44" WEST; THENCE ALONG THE SOUTHWESTERLY LINE OF SAID PARCEL 3, NORTH 61° 55' 24" WEST 242.81 FEET TO THE MOST EASTERLY CORNER OF SAID LAND AS DESCRIBED IN THE DEED TO THE STATE OF CALIFORNIA RECORDED ON NOVEMBER 17, 1971, AS INSTRUMENT NO. 254 IN BOOK D-5259 PAGE 630 OF OFFICIAL RECORDS; THENCE ALONG THE SOUTHWESTERLY BOUNDARIES OF SAID DEED TO THE STATE OF CALIFORNIA, AS FOLLOWS:



SOUTH 80° 26' 22" WEST 357.29 FEET, NORTH 39° 50' 49" WEST 184.88 FEET; NORTH 08° 58' 26" WEST, 186.31 FEET TO THE SOUTHWESTERLY LINE OF PARCEL 1 AS SHOWN ON RECORD OF SURVEY FILED IN BOOK 83 PAGES 62 AND 63 OF RECORD OF SURVEYS, IN THE OFFICE OF THE COUNTY RECORDER OF SAID COUNTY; THENCE ALONG SAID LAST MENTIONED SOUTHWESTERLY LINE NORTH 61° 55' 24" WEST 2446.02 FEET; THENCE SOUTH 26° 04' 36" WEST 915.27 FEET TO THE BEGINNING OF A TANGENT CURVE CONCAVE TO THE SOUTHEAST HAVING A RADIUS OF 1500.00 FEET; THENCE SOUTHWESTERLY ALONG SAID CURVE THROUGH A CENTRAL ANGLE OF 15° 00' 00", AN ARC DISTANCE OF 392.70 FEET TO THE BEGINNING OF A COMPOUND CURVE CONCAVE TO THE NORTHEAST AND HAVING A RADIUS OF 120.00 FEET, A RADIAL LINE THROUGH SAID POINT BEARS NORTH 78° 55' 24" WEST; THENCE SOUTHERLY ALONG SAID CURVE THROUGH A CENTRAL ANGLE OF 60° 00' 00", AN ARC DISTANCE OF 125.66 FEET; THENCE TANGENT TO SAID LAST MENTIONED CURVE, SOUTH 48° 55' 24" EAST 170.71 FEET TO THE BEGINNING OF A TANGENT CURVE CONCAVE TO THE NORTHEAST AND HAVING A RADIUS OF 2500.00 FEET; THENCE SOUTHEASTERLY ALONG SAID CURVE THROUGH A CENTRAL ANGLE 16° 02' 34", AN ARC DISTANCE OF 700.00 FEET TO THE BEGINNING OF A COMPOUND CURVE CONCAVE TO THE NORTH HAVING A RADIUS OF 1125.00 FEET, A RADIAL LINE THROUGH SAID POINT BEARS SOUTH 25° 02' 02" WEST; THENCE EASTERLY ALONG SAID COMPOUND CURVE THROUGH A CENTRAL ANGLE OF 73° 27' 26", AN ARC DISTANCE OF 1442.33 FEET; THENCE TANGENT TO SAID COMPOUND CURVE NORTH 41° 34' 36" EAST 225.00 FEET; THENCE SOUTH 61° 55' 24" EAST 70.00 FEET TO THE BEGINNING OF A TANGENT CURVE CONCAVE TO THE NORTH HAVING A RADIUS OF 100.00 FEET; THENCE EASTERLY ALONG SAID LAST MENTIONED CURVE THROUGH A CENTRAL ANGLE OF 60° 00' 00", AN ARC DISTANCE OF 104.72 FEET TO THE BEGINNING OF A REVERSE CURVE CONCAVE TO THE SOUTH HAVING A RADIUS OF 75.00 FEET; A RADIAL LINE THROUGH SAID POINT BEARS SOUTH 31° 55' 24" EAST; THENCE EASTERLY ALONG SAID REVERSE CURVE THROUGH A CENTRAL ANGLE OF 78° 30' 00" AN ARC DISTANCE OF 102.76 FEET TO THE BEGINNING OF A COMPOUND CURVE CONCAVE TO THE SOUTHWEST HAVING A RADIUS OF 350.00 FEET, A RADIAL LINE THROUGH SAID POINT BEARS NORTH 46° 34' 36" EAST; THENCE SOUTHEASTERLY ALONG SAID COMPOUND CURVE THROUGH A CENTRAL ANGLE OF 22° 30' 00", AN ARC DISTANCE OF 137.44 FEET; THENCE TANGENT TO SAID LAST COMPOUND CURVE SOUTH 20° 55' 24" EAST 105.00 FEET TO THE BEGINNING OF A TANGENT CURVE CONCAVE TO

THE NORTH AND HAVING A RADIUS OF 265.00 FEET; THENCE EASTERLY ALONG SAID CURVE THROUGH A CENTRAL ANGLE OF 112° 00' 00", AN ARC DISTANCE OF 518.01 FEET; THENCE TANGENT TO LAST MENTIONED CURVE NORTH 47° 04' 36" EAST 137.02 FEET TO THE BEGINNING OF A TANGENT CURVE CONCAVE TO THE SOUTH AND HAVING A RADIUS OF 200.00 FEET; THENCE EASTERLY ALONG SAID LAST MENTIONED CURVE THROUGH A CENTRAL ANGLE OF 67° 27' 44", AN ARC DISTANCE OF 235.49 FEET; THENCE TANGENT TO SAID LAST MENTIONED CURVE, SOUTH 65° 27' 40" EAST 38.64 FEET TO THE WESTERLY LINE OF CHINO HILLS PARKWAY (100.00 FEET WIDE) AS EXISTED ON APRIL 5, 1993, AND AS ESTABLISHED BY THE COUNTY ENGINEER OF SAN BERNARDINO; THENCE ALONG SAID CHINO HILLS PARKWAY, AS FOLLOWS:

NORTH 24° 32' 20" EAST 72.06 FEET AND NORTHERLY ALONG A TANGENT CURVE CONCAVE NORTHWESTERLY AND HAVING A RADIUS OF 1750.00 FEET THROUGH A CENTRAL ANGLE OF 00° 06' 04", AN ARC DISTANCE OF 3.09 FEET TO THE POINT OF BEGINNING.

AND ALSO EXCEPT THEREFROM THAT PORTION THEREOF, INCLUDED WITHIN THE LAND DESCRIBED AS PARCEL RW-1, CHINO HILLS PARKWAY RIGHT-OF-WAY, BY FINAL ORDER AND JUDGMENT IN CONDEMNATION, RECORDED AUGUST 25, 1995, INSTRUMENT NO. 95-1398248, OFFICIAL RECORDS.

APN: 8701-021-271, 8701-022-270 and 8701-022-273


VLADISLAV SKREJEV, PLS 8363
CNC Engineering
Job No. MP 12-03#3 Legal No.899
Checked by  August 30, 2016



LEGAL DESCRIPTION

REAL PROPERTY IN THE CITY OF CHINO HILLS, COUNTY OF SAN BERNARDINO, STATE OF CALIFORNIA, DESCRIBED AS FOLLOWS:

PARCEL NO. 1:

THOSE PORTIONS OF SECTIONS 14 AND 23, IN GOVERNMENT LOT 38, TOWNSHIP 2 SOUTH, RANGE 9 WEST, SAN BERNARDINO BASE AND MERIDIAN, IN THE RANCHO SANTA ANA DEL CHINO, IN THE CITY OF CHINO HILLS, COUNTY OF SAN BERNARDINO, STATE OF CALIFORNIA, AS PER MAP FILED IN RECORD OF SURVEY RECORDED IN BOOK 3, PAGE 72, RECORD OF SURVEYS, IN THE OFFICE OF THE COUNTY RECORDER OF SAID COUNTY, LYING SOUTHEASTERLY OF THE SAID RANCHO LINE BETWEEN STATIONS 13 AND 14, AS SHOWN ON SAID MAP.

EXCEPT THEREFROM THAT PORTION CONVEYED TO THE METROPOLITAN WATER DISTRICT OF SOUTHERN CALIFORNIA, BY DEED RECORDED MARCH 07, 1975, IN BOOK 8630, PAGE 104, OFFICIAL RECORDS.

ALSO EXCEPTING THEREFROM THAT PORTION CONVEYED TO THE COUNTY OF SAN BERNARDINO, BY FINAL ORDER OF CONDEMNATION, RECORDED JUNE 07, 1988, INSTRUMENT NO. 88-180373, OFFICIAL RECORDS.

PARCEL NO. 2:

THE WEST 1/2 OF SECTION 13; THE WEST 1/2 OF SECTION 24; THE NORTHWEST 1/4 OF SECTION 25 AND THE NORTH 1/2 OF SECTION 26, ALL IN GOVERNMENT LOT 38, TOWNSHIP 2 SOUTH, RANGE 9 WEST, SAN BERNARDINO BASE AND MERIDIAN, IN THE RANCHO SANTA ANA DEL CHINO, IN THE CITY OF CHINO HILLS, COUNTY OF SAN BERNARDINO, STATE OF CALIFORNIA, AS PER MAP FILED IN THE RECORD OF SURVEYS, RECORDED IN BOOK 3, PAGE 72, RECORD OF SURVEYS, IN THE OFFICE OF THE COUNTY RECORDER OF SAN BERNARDINO COUNTY.


EXCEPT THEREFROM THAT PORTION CONVEYED TO THE METROPOLITAN WATER DISTRICT OF SOUTHERN CALIFORNIA, BY DEED RECORDED MARCH 07, 1975, IN BOOK 8630, PAGE 83, OFFICIAL RECORDS.

ALSO EXCEPTING THEREFROM THAT PORTION CONVEYED TO THE METROPOLITAN WATER DISTRICT OF SOUTHERN CALIFORNIA, BY DEED RECORDED MARCH 07, 1975, IN BOOK 8630, PAGE 92, OFFICIAL RECORDS.

ALSO EXCEPTING THEREFROM THAT PORTION CONVEYED TO THE METROPOLITAN WATER DISTRICT OF SOUTHERN CALIFORNIA, BY DEED RECORDED MARCH 07, 1975, IN BOOK 8630, PAGE 104, OFFICIAL RECORDS.

ALSO EXCEPTING THEREFROM THAT PORTION CONVEYED TO THE COUNTY OF
SAN BERNARDINO, BY FINAL ORDER OF CONDEMNATION, RECORDED JUNE 07,
1988, INSTRUMENT NO. 88-180373, OFFICIAL RECORDS.

APN: 1000-011-19, 20, 21 and 22, 1000-021-13 and 14; 1000-031-14 and 15




VLADISLAV SKREJEV, PLS 8363
CNC Engineering
Job No. MP 12-03#3 Legal No.900
Checked by  August 30, 2016



EXHIBIT B
TITLE REPORT

(See Attached.)

Updated 09/01/2016



**First American Title Company
National Commercial Services**

**18500 Von Karman Ave, Suite 600
Irvine, CA 92612**

September 01, 2016

Brandi Magana
Casso & Sparks, LLP
13200 Crossroads Parkway North, Suite 345
Industry, CA 91746
Phone: (213)626-8484
Fax: (213)626-0078

Customer Reference: Urban-Development Agency

Title Officer: Ron Ciaramella Title Assistant: Gibson Reese
Phone: (949)885-2451 Phone: (949)885-2454

Order Number: NCS-489345-SA1

Property: No Site Address, Diamond Bar, CA

Attached please find the following item(s):

Commitment

Thank You for your confidence and support. We at First American Title Insurance Company maintain the fundamental principle:

Customer First!

First American Title Insurance Company

**First American Title Insurance Company
INFORMATION**

The Title Insurance Commitment is a legal contract between you and the company. It is issued to show the basis on which we will issue a Title Insurance Policy to you. The Policy will insure you against certain risks to the land title, subject to the limitations shown in the policy.

The Company will give you a sample of the Policy form, if you ask.

The Commitment is based on the land title as of the Commitment Date. Any changes in the land title or the transaction may affect the Commitment and the Policy.

The Commitment is subject to its Requirements, Exceptions and Conditions.

This information is not part of the title insurance commitment.

TABLE OF CONTENTS

	Page
Agreement to Issue Policy	3
Schedule A	
1. Commitment Date	4
2. Policies to be Issued, Amounts and Proposed Insured	4
3. Interest In the Land and Owner	4
4. Description of the Land	4
Schedule B-1 - Requirements	
Schedule B-2 - Exceptions	
Conditions	

**YOU SHOULD READ THE COMMITMENT VERY CAREFULLY.
If you have any questions about the Commitment,
please contact the Issuing office.**

COMMITMENT FOR TITLE INSURANCE

Issued by

First American Title Insurance Company

Agreement to Issue Policy

We agree to issue a policy to you according to the terms of this Commitment.

When we show the policy amount and your name as the proposed insured in Schedule A, this Commitment becomes effective as of the Commitment Date shown in Schedule A.

If the Requirements shown in this Commitment have not been met within six months after the Commitment Date, our obligation under this Commitment will end. Also, our obligation under this Commitment will end when the Policy is issued and then our obligation to you will be under the Policy.

Our obligation under this Commitment is limited by the following:

The Provisions in Schedule A.

The Requirements in Schedule B-1.

The Exceptions in Schedule B-2.

The Conditions.

This Commitment is not valid without Schedule A and Sections 1 and 2 of Schedule B.

SCHEDULE A

1. Commitment Date: August 22, 2016 at 7:30 A.M.

2. Policy or Policies to be Issued: Amount
 - (A) ALTA Owner's Policy \$TBD
Proposed Insured:

To Be Determined

 - (B) ALTA Extended Loan Policy-2006 \$TBD
Proposed Insured:

To Be Determined

3. (A) The estate or interest in the land described in this Commitment is:

Fee Simple

(B) Title to said estate or interest at the date hereof is vested in:

City of Industry, a municipal corporation (Los Angeles County) and Successor Agency to the Industry Urban-Development Agency (San Bernardino County)

4. The land referred to in this Commitment is situated in the City of Diamond Bar, County of Los Angeles, State of California, and is described as follows:

PARCEL I: (Los Angeles County)

A PORTION OF SECTION 1 AND ALL OF SECTION 12, TOWNSHIP 2 SOUTH, RANGE 9 WEST, SAN BERNARDINO MERIDIAN, IN THE COUNTY OF LOS ANGELES, STATE OF CALIFORNIA, ACCORDING TO THE OFFICIAL PLAT OF SAID LAND, DESCRIBED AS FOLLOWS:

BEGINNING AT THE SOUTHWEST CORNER OF SECTION 12; THENCE EAST 80 CHAINS TO THE SOUTHEAST CORNER OF SECTION 12; THENCE NORTH 80 CHAINS TO THE NORTHEAST CORNER OF SAID SECTION 12; THENCE ON A COURSE OF ABOVE NORTH 61° 28' WEST 90.83 CHAINS MORE OR LESS, TO A POINT IN THE WEST LINE OF SAID SECTION 1, DISTANT 43.02 CHAINS NORTH OF THE SOUTHWEST CORNER THEREOF;
THENCE SOUTH ALONG THE WEST LINES OF SAID SECTION 1 AND 12 TO THE POINT OF BEGINNING.

EXCEPT THEREFROM THAT PORTION THEREOF INCLUDED WITHIN THE LAND, DESCRIBED IN THE DEED TO THE STATE OF CALIFORNIA RECORDED ON JULY 05, 1968 AS INSTRUMENT NO. 399 IN BOOK D-4405 PAGE 993 OF OFFICIAL RECORDS, IN THE OFFICE OF THE COUNTY RECORDER OF SAID COUNTY.

ALSO EXCEPT THEREFROM THAT PORTION THEREOF, INCLUDED WITHIN THE LAND, DESCRIBED IN THE DEEDS TO THE STATE OF CALIFORNIA, RECORDED ON NOVEMBER 17, 1971 AS INSTRUMENTS NO. 253 AND 254 IN BOOK D-5259 PAGES 626 AND 630 OF OFFICIAL RECORDS IN SAID COUNTY RECORDER.

ALSO EXCEPT THEREFROM THAT PORTION THEREOF, INCLUDED WITHIN THE LAND,

DESCRIBED IN THE DEEDS TO THE METROPOLITAN WATER DISTRICT OF SOUTHERN CALIFORNIA RECORDED ON MARCH 07, 1975 AS INSTRUMENTS NO. 281 AND 282 IN BOOK D-6579 PAGES 1 AND 11 OF OFFICIAL RECORDS IN SAID COUNTY RECORDER.

ALSO EXCEPT THEREFROM THAT PORTION THEREOF, INCLUDED WITHIN THE LAND DESCRIBED AS PARCEL A, IN THE GRANT DEED TO POMONA UNIFIED SCHOOL DISTRICT, RECORDED APRIL 07, 1993 AS DOCUMENT NO. 93-653577, IN THE OFFICE OF THE COUNTY RECORDER OF SAID COUNTY, MORE PARTICULARLY DESCRIBED AS FOLLOWS:

PARCEL A:

THAT PORTION OF THE SOUTH HALF OF SECTION 1 AND THE NORTH HALF OF SECTION 12, TOWNSHIP 2 SOUTH, RANGE 9 WEST, SAN BERNARDINO MERIDIAN, IN THE CITY OF DIAMOND BAR, COUNTY OF LOS ANGELES, STATE OF CALIFORNIA, ACCORDING TO THE OFFICIAL PLAT THEREOF, DESCRIBED AS A WHOLE AS FOLLOWS:

BEGINNING AT THE MOST SOUTHERLY CORNER OF PARCEL 3 OF PARCEL MAP NO. 13350 AS PER MAP FILED IN BOOK 144 AT PAGES 12 AND 13 OF PARCEL MAPS, IN THE OFFICE OF THE COUNTY RECORDER OF SAID COUNTY, A RADIAL LINE THROUGH SAID POINT BEARS NORTH 65° 33' 44" WEST; THENCE ALONG THE SOUTHWESTERLY LINE OF SAID PARCEL 3 NORTH 61° 55' 24" WEST 242.81 FEET TO THE MOST EASTERLY CORNER OF SAID LAND AS DESCRIBED IN THE DEED TO THE STATE OF CALIFORNIA RECORDED ON NOVEMBER 17, 1971, AS INSTRUMENT NO. 254 IN BOOK D-5259 PAGE 630 OF OFFICIAL RECORDS; THENCE ALONG THE SOUTHWESTERLY BOUNDARIES OF SAID DEED TO THE STATE OF CALIFORNIA, AS FOLLOWS: SOUTH 80° 26' 22" WEST 357.29 FEET, NORTH 39° 50' 49" WEST 184.88 FEET; NORTH 08° 58' 26" WEST, 186.31 FEET TO THE SOUTHWESTERLY LINE OF PARCEL 1 AS SHOWN ON RECORD OF SURVEY FILED IN BOOK 83 PAGES 62 AND 63 OF RECORD OF SURVEYS, IN THE OFFICE OF THE COUNTY RECORDER OF SAID COUNTY; THENCE ALONG SAID LAST MENTIONED SOUTHWESTERLY LINE NORTH 61° 55' 24" WEST 2446.02 FEET; THENCE SOUTH 26° 04' 36" WEST 915.27 FEET TO THE BEGINNING OF A TANGENT CURVE CONCAVE TO THE SOUTHEAST HAVING A RADIUS OF 1500.00 FEET; THENCE SOUTHWESTERLY ALONG SAID CURVE THROUGH A CENTRAL ANGLE OF 15° 00' 00", AN ARC DISTANCE OF 392.70 FEET TO THE BEGINNING OF A COMPOUND CURVE CONCAVE TO THE NORTHEAST AND HAVING A RADIUS OF 120.00 FEET, A RADIAL LINE THROUGH SAID POINT BEARS NORTH 78° 55' 24" WEST; THENCE SOUTHERLY ALONG SAID CURVE THROUGH A CENTRAL ANGLE OF 60° 00' 00", AN ARC DISTANCE OF 125.66 FEET; THENCE TANGENT TO SAID LAST MENTIONED CURVE, SOUTH 48° 55' 24" EAST 170.71 FEET TO THE BEGINNING OF A TANGENT CURVE CONCAVE TO THE NORTHEAST AND HAVING A RADIUS OF 2500.00 FEET; THENCE SOUTHEASTERLY ALONG SAID CURVE THROUGH A CENTRAL ANGLE 16° 02' 34", AN ARC DISTANCE OF 700.00 FEET TO THE BEGINNING OF A COMPOUND CURVE CONCAVE TO THE NORTH HAVING A RADIUS OF 1125.00 FEET, A RADIAL LINE THROUGH SAID POINT BEARS SOUTH 25° 02' 02" WEST; THENCE EASTERLY ALONG SAID COMPOUND CURVE THROUGH A CENTRAL ANGLE OF 73° 27' 26", AN ARC DISTANCE OF 1442.33 FEET; THENCE TANGENT TO SAID COMPOUND CURVE NORTH 41° 34' 36" EAST 225.00 FEET; THENCE SOUTH 61° 55' 24" EAST 70.00 FEET TO THE BEGINNING OF A TANGENT CURVE CONCAVE TO THE NORTH HAVING A RADIUS OF 100.00 FEET; THENCE EASTERLY ALONG SAID LAST MENTIONED CURVE THROUGH A CENTRAL ANGLE OF 60° 00' 00", AN ARC DISTANCE OF 104.72 FEET TO THE BEGINNING OF A REVERSE CURVE CONCAVE TO THE SOUTH HAVING A RADIUS OF 75.00 FEET; A RADIAL LINE THROUGH SAID POINT BEARS SOUTH 31° 55' 24" EAST; THENCE EASTERLY ALONG SAID REVERSE CURVE THROUGH A CENTRAL ANGLE OF 78° 30' 00" AN ARC DISTANCE OF 102.76 FEET TO THE BEGINNING OF A COMPOUND CURVE CONCAVE TO THE SOUTHWEST HAVING A RADIUS OF 350.00 FEET, A RADIAL LINE THROUGH SAID POINT BEARS NORTH 46° 34' 36" EAST; THENCE SOUTHEASTERLY ALONG SAID COMPOUND CURVE THROUGH A CENTRAL ANGLE OF 22° 30' 00", AN ARC DISTANCE OF 137.44 FEET; THENCE TANGENT TO SAID LAST COMPOUND CURVE SOUTH 20° 55' 24" EAST 105.00 FEET TO THE BEGINNING OF A TANGENT CURVE CONCAVE TO THE NORTH AND HAVING A RADIUS OF 265.00 FEET; THENCE EASTERLY ALONG SAID CURVE THROUGH A CENTRAL ANGLE OF 112° 00' 00", AN ARC DISTANCE OF 518.01 FEET; THENCE TANGENT TO LAST MENTIONED CURVE NORTH 47° 04' 36" EAST 137.02 FEET TO THE BEGINNING OF A TANGENT CURVE CONCAVE TO THE SOUTH AND HAVING A RADIUS OF 200.00 FEET; THENCE EASTERLY ALONG

SAID LAST MENTIONED CURVE THROUGH A CENTRAL ANGLE OF 67° 27' 44", AN ARC DISTANCE OF 235.49 FEET; THENCE TANGENT TO SAID LAST MENTIONED CURVE, SOUTH 65° 27' 40" EAST 38.64 FEET TO THE WESTERLY LINE OF CHINO HILLS PARKWAY (100.00 FEET WIDE) AS EXISTED ON APRIL 5, 1993, AND AS ESTABLISHED BY THE COUNTY ENGINEER OF SAN BERNARDINO; THENCE ALONG SAID CHINO HILLS PARKWAY, AS FOLLOWS: NORTH 24° 32' 20" EAST 72.06 FEET AND NORTHERLY ALONG A TANGENT CURVE CONCAVE NORTHWESTERLY AND HAVING A RADIUS OF 1750.00 FEET THROUGH A CENTRAL ANGLE OF 00° 06' 04", AN ARC DISTANCE OF 3.09 FEET TO THE POINT OF BEGINNING.

AND ALSO EXCEPT THEREFROM THAT PORTION THEREOF, INCLUDED WITHIN THE LAND DESCRIBED AS PARCEL RW-1, CHINO HILLS PARKWAY RIGHT-OF-WAY, BY FINAL ORDER AND JUDGMENT IN CONDEMNATION, RECORDED AUGUST 25, 1995, INSTRUMENT NO. 95-1398248, OFFICIAL RECORDS.

PARCEL II: (San Bernardino County)

REAL PROPERTY IN THE CITY OF CHINO HILLS, COUNTY OF SAN BERNARDINO, STATE OF CALIFORNIA, DESCRIBED AS FOLLOWS:

PARCEL NO. 1:

THOSE PORTIONS OF SECTIONS 14 AND 23, IN GOVERNMENT LOT 38, TOWNSHIP 2 SOUTH, RANGE 9 WEST, SAN BERNARDINO BASE AND MERIDIAN, IN THE RANCHO SANTA ANA DEL CHINO, IN THE CITY OF CHINO HILLS, COUNTY OF SAN BERNARDINO, STATE OF CALIFORNIA, AS PER MAP FILED IN RECORD OF SURVEY RECORDED IN BOOK 3, PAGE 72, RECORD OF SURVEYS, IN THE OFFICE OF THE COUNTY RECORDER OF SAID COUNTY, LYING SOUTHEASTERLY OF THE SAID RANCHO LINE BETWEEN STATIONS 13 AND 14, AS SHOWN ON SAID MAP.

EXCEPT THEREFROM THAT PORTION CONVEYED TO THE METROPOLITAN WATER DISTRICT OF SOUTHERN CALIFORNIA, BY DEED RECORDED MARCH 07, 1975, IN BOOK 8630, PAGE 104, OFFICIAL RECORDS.

ALSO EXCEPTING THEREFROM THAT PORTION CONVEYED TO THE COUNTY OF SAN BERNARDINO, BY FINAL ORDER OF CONDEMNATION, RECORDED JUNE 07, 1988, INSTRUMENT NO. 88-180373, OFFICIAL RECORDS.

PARCEL NO. 2:

THE WEST 1/2 OF SECTION 13; THE WEST 1/2 OF SECTION 24; THE NORTHWEST 1/4 OF SECTION 25 AND THE NORTH 1/2 OF SECTION 26, ALL IN GOVERNMENT LOT 38, TOWNSHIP 2 SOUTH, RANGE 9 WEST, SAN BERNARDINO BASE AND MERIDIAN, IN THE RANCHO SANTA ANA DEL CHINO, IN THE CITY OF CHINO HILLS, COUNTY OF SAN BERNARDINO, STATE OF CALIFORNIA, AS PER MAP FILED IN THE RECORD OF SURVEYS, RECORDED IN BOOK 3, PAGE 72, RECORD OF SURVEYS, IN THE OFFICE OF THE COUNTY RECORDER OF SAN BERNARDINO COUNTY.

EXCEPT THEREFROM THAT PORTION CONVEYED TO THE METROPOLITAN WATER DISTRICT OF SOUTHERN CALIFORNIA, BY DEED RECORDED MARCH 07, 1975, IN BOOK 8630, PAGE 83, OFFICIAL RECORDS.

ALSO EXCEPTING THEREFROM THAT PORTION CONVEYED TO THE METROPOLITAN WATER DISTRICT OF SOUTHERN CALIFORNIA, BY DEED RECORDED MARCH 07, 1975, IN BOOK 8630, PAGE 92, OFFICIAL RECORDS.

ALSO EXCEPTING THEREFROM THAT PORTION CONVEYED TO THE METROPOLITAN WATER DISTRICT OF SOUTHERN CALIFORNIA, BY DEED RECORDED MARCH 07, 1975, IN BOOK 8630, PAGE 104, OFFICIAL RECORDS.

Form No. 1068-2
ALTA Plain Language Commitment

Commitment No.: NCS-489345-SA1
Page Number: 7

ALSO EXCEPTING THEREFROM THAT PORTION CONVEYED TO THE COUNTY OF SAN BERNARDINO, BY FINAL ORDER OF CONDEMNATION, RECORDED JUNE 07, 1988, INSTRUMENT NO. 88-180373, OFFICIAL RECORDS.

APN: 8701-021-271, 8701-022-270 and 273 (Los Angeles County); 1000-011-19, 20, 21 and 22, 1000-021-13 and 14; 1000-031-14 and 15 (San Bernardino County)

SCHEDULE B

SECTION ONE REQUIREMENTS

The following requirements must be met:

- (A) Pay the agreed amounts for the interest in the land and/or the mortgage to be insured.
- (B) Pay us the premiums, fees and charges for the policy.
- (C) Documents satisfactory to us creating the interest in the land and/or the mortgage to be insured must be signed, delivered and recorded.
- (D) You must tell us in writing the name of anyone not referred to in this Commitment who will get an interest in the land or who will make a loan on the land. We may then make additional requirements or exceptions.
- (E) Releases(s) or Reconveyance(s) of Item(s): None
- (F) Other: None
- (G) You must give us the following information:
 - 1. Any off record leases, surveys, etc.
 - 2. Statement(s) of Identity, all parties.
 - 3. Other: None

The following additional requirements, as indicated by "X", must be met:

- (H) Provide information regarding any off-record matters, which may include, but are not limited to: leases, recent works of improvement, or commitment statements in effect under the Environmental Responsibility Acceptance Act, Civil Code Section 850, et seq.

The Company's Owner's Affidavit form (as provided by company) must be completed and submitted prior to close in order to satisfy this requirement. This Commitment will then be subject to such further exceptions and/or requirements as may be deemed necessary.
- (I) An ALTA/ACSM survey of recent date, which complies with the current minimum standard detail requirements for ALTA/ACSM land title surveys, must be submitted to the Company for review. This Commitment will then be subject to such further exceptions and/or requirements as may be deemed necessary.
- (J) The following LLC documentation is required:
 - (i) a copy of the Articles of Organization
 - (ii) a copy of the Operating Agreement, if applicable
 - (iii) a Certificate of Good Standing and/or other evidence of current Authority to Conduct Business within the State
 - (iv) express Company Consent to the current transaction

- (K) The following partnership documentation is required :
 - (i) a copy of the partnership agreement, including all applicable amendments thereto
 - (ii) a Certificate of Good Standing and/or other evidence of current Authority to Conduct Business within the State
 - (iii) express Partnership Consent to the current transaction

- (L) The following corporation documentation is required:
 - (i) a copy of the Articles of Incorporation
 - (ii) a copy of the Bylaws, including all applicable Amendments thereto
 - (iii) a Certificate of Good Standing and/or other evidence of current Authority to Conduct Business within the State
 - (iv) express Corporate Resolution consenting to the current transaction

- (M) Based upon the Company's review of that certain partnership/operating agreement dated **Not disclosed** for the proposed Insured herein, the following requirements must be met:

Any further amendments to said agreement must be submitted to the Company, together with an affidavit from one of the general partners or members stating that it is a true copy, that said partnership or limited liability company is in full force and effect, and that there have been no further amendments to the agreement. This Commitment will then be subject to such further requirements as may be deemed necessary.

- (N) A copy of the complete lease, as referenced in Schedule A, #3 herein, together with any amendments and/or assignments thereto, must be submitted to the Company for review, along with an affidavit executed by the present lessee stating that it is a true copy, that the lease is in full force and effect, and that there have been no further amendments to the lease. This Commitment will then be subject to such further requirements as may be deemed necessary.

- (O) Approval from the Company's Underwriting Department must be obtained for issuance of the policy contemplated herein and any endorsements requested thereunder. This Commitment will then be subject to such further requirements as may be required to obtain such approval.

- (P) Potential additional requirements, if ALTA Extended coverage is contemplated hereunder, and work on the land has commenced prior to close, some or all of the following requirements, and any other requirements which may be deemed necessary, may need to be met:

- (Q) The Company's "Mechanic's Lien Risk Addendum" form must be completed by a Company employee, based upon information furnished by the appropriate parties involved.

- (R) The Company's "Indemnity Agreement I" must be executed by the appropriate parties.

- (S) Financial statements from the appropriate parties must be submitted to the Company for review.

- (T) A copy of the construction contract must be submitted to the Company for review.

- (U) An inspection of the land must be performed by the Company for verification of the phase of construction.

SCHEDULE B

SECTION TWO

EXCEPTIONS

Any policy we issue will have the following exceptions unless they are taken care of to our satisfaction. The printed exceptions and exclusions from the coverage of the policy or policies are set forth in Exhibit A attached. Copies of the policy forms should be read. They are available from the office which issued this Commitment.

The Following Matters Affect Los Angeles County:

1. General and special taxes and assessments for the fiscal year 2016-2017, a lien not yet due or payable.
2. General and special taxes and assessments for the fiscal year 2015-2016.
First Installment: \$36,065.89, PAID
Penalty: \$0.00
Second Installment: \$36,065.88, PAID
Penalty: \$0.00
Tax Rate Area: 10262
A. P. No.: 8701-021-271
3. General and special taxes and assessments for the fiscal year 2015-2016.
First Installment: \$233.65, PAID
Penalty: \$0.00
Second Installment: \$233.63, PAID
Penalty: \$0.00
Tax Rate Area: 10262
A. P. No.: 8701-022-270
4. General and special taxes and assessments for the fiscal year 2015-2016.
First Installment: \$5,865.40, PAID
Penalty: \$0.00
Second Installment: \$5,865.39, PAID
Penalty: \$0.00
Tax Rate Area: 10262
A. P. No.: 8701-022-273

The Following Matters Affect San Bernardino County:

5. General and special taxes and assessments for the fiscal year 2016-2017, a lien not yet due or payable.
6. General and special taxes and assessments for the fiscal year 2015-2016.
First Installment: \$2,225.19, PAID
Penalty: \$0.00
Second Installment: \$2,225.16, PAID

- | | | |
|--|----------------|-------------------|
| | Penalty: | \$0.00 |
| | Tax Rate Area: | 024034 |
| | A. P. No.: | 1000-031-14-0-000 |
7. General and special taxes and assessments for the fiscal year 2015-2016.
- | | | |
|--|---------------------|-------------------|
| | First Installment: | \$3,799.41, PAID |
| | Penalty: | \$0.00 |
| | Second Installment: | \$3,799.38, PAID |
| | Penalty: | \$0.00 |
| | Tax Rate Area: | 024034 |
| | A. P. No.: | 1000-031-15-0-000 |
8. General and special taxes and assessments for the fiscal year 2015-2016.
- | | | |
|--|---------------------|-------------------|
| | First Installment: | \$3,750.80, PAID |
| | Penalty: | \$0.00 |
| | Second Installment: | \$3,750.78, PAID |
| | Penalty: | \$0.00 |
| | Tax Rate Area: | 024034 |
| | A. P. No.: | 1000-021-13-0-000 |
9. General and special taxes and assessments for the fiscal year 2015-2016.
- | | | |
|--|---------------------|-------------------|
| | First Installment: | \$5,762.19, PAID |
| | Penalty: | \$0.00 |
| | Second Installment: | \$5,762.15, PAID |
| | Penalty: | \$0.00 |
| | Tax Rate Area: | 024034 |
| | A. P. No.: | 1000-021-14-0-000 |
10. General and special taxes and assessments for the fiscal year 2015-2016.
- | | | |
|--|---------------------|-------------------|
| | First Installment: | \$1,855.21, PAID |
| | Penalty: | \$0.00 |
| | Second Installment: | \$1,855.20, PAID |
| | Penalty: | \$0.00 |
| | Tax Rate Area: | 024034 |
| | A. P. No.: | 1000-011-19-0-000 |
11. General and special taxes and assessments for the fiscal year 2015-2016.
- | | | |
|--|---------------------|-------------------|
| | First Installment: | \$1,846.30, PAID |
| | Penalty: | \$0.00 |
| | Second Installment: | \$1,846.26, PAID |
| | Penalty: | \$0.00 |
| | Tax Rate Area: | 024034 |
| | A. P. No.: | 1000-011-20-0-000 |
12. General and special taxes and assessments for the fiscal year 2015-2016.
- | | | |
|--|---------------------|-------------------|
| | First Installment: | \$717.76, PAID |
| | Penalty: | \$0.00 |
| | Second Installment: | \$717.74, PAID |
| | Penalty: | \$0.00 |
| | Tax Rate Area: | 024034 |
| | A. P. No.: | 1000-011-21-0-000 |

13. General and special taxes and assessments for the fiscal year 2015-2016.
- | | |
|---------------------|-------------------|
| First Installment: | \$1,171.60, PAID |
| Penalty: | \$0.00 |
| Second Installment: | \$1,171.57, PAID |
| Penalty: | \$0.00 |
| Tax Rate Area: | 024034 |
| A. P. No.: | 1000-011-22-0-000 |

14. Water rights, claims or title to water, whether or not shown by the public records.

(Affects Los Angeles and San Bernardino County Properties)

The Following Matters Affect Los Angeles County Properties:

15. The effect of the recital contained in the deed affecting said land from Chandis Securities Company, et al to the State of California, recorded July 05, 1968, Document No. 399 of Official Records which recites:

"This conveyance is made for the purpose of a freeway and adjusted frontage road and the grantor hereby releases and relinquishes to the grantee any and all abutters rights including access rights appurtenant to grantor's remaining property in and to said freeway."

16. A waiver affecting said land in favor of the State of California of any claims for any and all damages to said land by reason of the location, constructions, landscaping and maintenance of highway or freeway contiguous thereto as contained in the deed recorded on November 17, 1971 as Document Nos. 253 and 254 of Official Records.

17. An easement for tunnel and incidental purposes, recorded March 07, 1975 as Instrument No. 283 of Official Records.

In Favor of: The Metropolitan Water District of Southern California, a public corporation
Affects: As described therein

18. An easement for fill and slope and incidental purposes, recorded March 07, 1975 as Instrument No. 284 of Official Records.

In Favor of: The Metropolitan Water District of Southern California, a public corporation
Affects: As described therein

19. A temporary easement for construction of water pipelines and incidental purposes, recorded March 07, 1975 as Instrument No. 285 of Official Records.

In Favor of: The Metropolitan Water District of Southern California, a public corporation
Affects: As described therein

20. A temporary easement for construction of water pipelines and incidental purposes, recorded March 07, 1975 as Instrument No. 286 of Official Records.

In Favor of: The Metropolitan Water District of Southern California, a public corporation
Affects: As described therein

21. An easement for road and incidental purposes, recorded March 07, 1975 as Instrument No. 287 of Official Records.
In Favor of: The Metropolitan Water District of Southern California, a public corporation
Affects: As described therein

22. Terms and provisions of an unrecorded lease dated November 01, 1975, by and between Josephine Scott Crocker, as Trustee, WM. Keith Scott, as Trustee, Della P. Scott, as Trustee, and Chandis Securities Company, a corporation as lessor and Harold Guy Arnold as lessee, as disclosed by a Grant Deed recorded February 01, 1978 as Instrument No. 78-119743 of Official Records.

Defects, liens, encumbrances or other matters affecting the leasehold estate, whether or not shown by the public records are not shown herein.

23. An easement for slopes and incidental purposes, recorded April 07, 1993 as Instrument No. 93-653578 of Official Records.
In Favor of: Pomona Unified School District, a public agency organized under the laws of the State of California
Affects: As described therein

24. An easement for slope and storm drain purposes and incidental purposes, recorded August 25, 1995 as Instrument No. 95-1398248 of Official Records.
In Favor of: County of San Bernardino
Affects: As described therein

The Following Matters Affect San Bernardino County Properties:

25. The effect of a map of Chino Hills Facilities benefit assessment area and the lien of any taxes or assessments levied by bonds issued by Chino Hills Facilities benefit assessment, recorded in map book 62, page 23, of assessment maps.

26. Rights of the public in and to that portion of the land lying within any road, street or highway.

27. An easement for pole line and tower and incidental purposes in the document recorded as Book 495, Page 159 of Official Records.

28. An easement for pipelines and incidental purposes in the document recorded as Book 2, Page 183 of Official Records.

29. An easement for either or both pole lines, conduits and incidental purposes, recorded July 03, 1928 as Book 388, Page 139 of Official Records.
In Favor of: Southern California Edison Company
Affects: As described therein

30. An easement for either or both pole lines, conduits and incidental purposes, recorded September 19, 1941 as Book 1488, Page 173 of Official Records.
In Favor of: Southern California Edison Company
Affects: As described therein

31. An easement for gas pipe lines and incidental purposes in the document recorded as Book 2214, Page 8 of Official Records.

32. An easement for gas pipe lines and incidental purposes, recorded March 23, 1951 as Book 2738, Page 28 of Official Records.
In Favor of: Southern California Gas Company and Southern Counties Gas Company of California
Affects: As described therein
33. Terms and conditions set forth in deeds recorded in Book 8630, Page 83, in Book 8360, Page 92 and in Book 8630, Page 104, all of Official Records.
34. An easement for fill and slope and incidental purposes, recorded March 07, 1975 as Book 8630, Page 114 of Official Records.
In Favor of: The Metropolitan Water District of Southern California
Affects: As described therein
35. An easement for road and incidental purposes, recorded March 07, 1975 as Book 8630, Page 166 of Official Records.
In Favor of: Metropolitan Water District of Southern California
Affects: As described therein
36. Terms and provisions of an unrecorded lease dated November 01, 1975, by and between Josephine Scott Crocker, as Trustee, Wm. Keith Scott, as Trustee, Delia P. Scott, as Trustee, and Chandis Securities Company, a corporation as lessor and Harold Guy Arnold as lessee, as disclosed by a Grant Deed recorded February 01, 1978 as Book 9359, Page 145 of Official Records.
- Defects, liens, encumbrances or other matters affecting the leasehold estate, whether or not shown by the public records are not shown herein.
37. Any boundary discrepancies or rights which may exist or arise by reason of that record of survey recorded in Book 3, Page 72, Records of Survey.
38. Any boundary discrepancies or rights which may exist or arise by reason of that record of survey recorded in Book 38, Pages 54 to 56, inclusive, Records of Survey.
39. A Deed of Trust to secure an original indebtedness of \$7,000,000.00 recorded May 18, 1983 as Instrument no. 83-107902 of Official Records.
Dated: May 01, 1983
Trustor: Industry Urban-Development Agency, a public body, corporate and politic
Trustee: First American Title Insurance Company, a California corporation
Beneficiary: Bank of American National Trust and Savings Association
Affects: The land and other property.
- A full reconveyance of said Deed of Trust above mentioned was recorded September 13, 1985, as Instrument No. 85-225182, Official Records.
40. An easement for slope and drainage and incidental purposes, recorded June 07, 1988 as Instrument No. 88-180373 of Official Records.
In Favor of: The County of San Bernardino
Affects: As described therein

41. The effect of that certain license for diversion and use of water, dated March 08, 1989, recorded April 04, 1989 as Instrument No. 89-118472 of Official Records.
42. An easement for equestrian and hiking trail and incidental purposes, recorded April 19, 1989 as Instrument No. 89-138944 of Official Records.
In Favor of: The County of Los Angeles
Affects: As described therein

(Affects Parcel Nos. 1 and 2)

Assignment and Assumption of Easements recorded August 01, 2003 as Instrument No. 2003-0569762 of Official Records provides that the interest of the easement holder was transferred to Pacific Terminals LLC, a Delaware limited liability company.
43. An easement for road and incidental purposes, recorded February 26, 1992 as Instrument No. 92-069064 of Official Records.
In Favor of: Southern California Edison Company
Affects: As described therein

(Affects a portion of Parcel No. 2)
44. The effect of a Notice of Intent to preserve interest executed by Jack Wesley Greening, Jr., recorded April 06, 2000 as Instrument No. 20000117482 of Official Records.

The effect of a Quitclaim Deed executed by Jack W. Greening, Jr. in favor of Chino Land & Water Co., Inc., recorded October 04, 2000 as Instrument No. 20000362332 of Official Records.
45. An easement for emergency access and incidental purposes, recorded November 21, 2000 as Instrument No. 20000424992 of Official Records.
In Favor of: Boy Scouts of America, Los Angeles Area County
Affects: Cannot be located from the record
46. An easement for access and ingress and egress and incidental purposes, recorded November 21, 2000 as Instrument No. 20000424992 of Official Records.
In Favor of: Boy Scouts of America, Los Angeles Area County
Affects: Cannot be located from the record
47. The terms and provisions contained in the document entitled "Memorandum of Mutual Rescission Agreement and Quitclaim" recorded July 03, 2001 as Instrument No. 20010260856 of Official Records.
48. The terms and provisions contained in the document entitled "Right of Way Agreement" recorded July 03, 2001 as Instrument No. 20010260857, both of Official Records.
49. Any facts, rights, interests or claims which would be disclosed by a correct ALTA/ACSM survey.
50. Rights of parties in possession.

INFORMATIONAL NOTES

1. According to the latest available equalized assessment roll in the office of the county tax assessor, there is located on the land Vacant Residential Properties of Los Angeles County in Diamond Bar, California.

APN: 8701-021-271, 8701-022-270 and 273
2. According to the latest available equalized assessment roll in the office of the county tax assessor, there is located on the land Electric Power Transmission Properties in San Bernardino County in Chino Hills, California.

APN: 1000-031-14 and 15; 1000-021-13 and 14; 1000-011-19 thru 22
3. According to the public records, there has been no conveyance of the land within a period of twenty-four months prior to the date of this report, except as follows:

None
4. If this preliminary report/commitment was prepared based upon an application for a policy of title insurance that identified land by street address or assessor's parcel number only, it is the responsibility of the applicant to determine whether the land referred to herein is in fact the land that is to be described in the policy or policies to be issued.

The map attached, if any, may or may not be a survey of the land depicted hereon. First American Title Insurance Company expressly disclaims any liability for loss or damage which may result from reliance on this map except to the extent coverage for such loss or damage is expressly provided by the terms and provisions of the title insurance policy, if any, to which this map is attached.

********To obtain wire instructions for deposit of funds to your escrow file please contact your Escrow Officer.********

CONDITIONS

1. DEFINITIONS

(a) "Mortgage" means mortgage, deed of trust or other security instrument.

(b) "Public Records" means title records that give constructive notice of matters affecting the title according to the state law where the land is located.

2. LATER DEFECTS

The Exceptions in Schedule B - Section Two may be amended to show any defects, liens or encumbrances that appear for the first time in the public records or are created or attached between the Commitment Date and the date on which all of the Requirements (a) and (c) of Schedule B - Section One are met. We shall have no liability to you because of this amendment.

3. EXISTING DEFECTS

If any defects, liens or encumbrances existing at Commitment Date are not shown in Schedule B, we may amend Schedule B to show them. If we do amend Schedule B to show these defects, liens or encumbrances, we shall be liable to you according to Paragraph 4 below unless you knew of this information and did not tell us about it in writing.

4. LIMITATION OF OUR LIABILITY

Our only obligation is to issue to you the Policy referred to in this Commitment, when you have met its Requirements. If we have any liability to you for any loss you incur because of an error in this Commitment, our liability will be limited to your actual loss caused by your relying on this Commitment when you acted in good faith to:

comply with the Requirements shown in Schedule B - Section One

or

eliminate with our written consent any Exceptions shown in Schedule B - Section Two.

We shall not be liable for more than the Policy Amount shown in Schedule A of this Commitment and our liability is subject to the terms of the Policy form to be issued to you.

5. CLAIMS MUST BE BASED ON THIS COMMITMENT

Any claim, whether or not based on negligence, which you may have against us concerning the title to the land must be based on this commitment and is subject to its terms.



First American Title

Privacy Information

We Are Committed to Safeguarding Customer Information

In order to better serve your needs now and in the future, we may ask you to provide us with certain information. We understand that you may be concerned about what we will do with such information - particularly any personal or financial information. We agree that you have a right to know how we will utilize the personal information you provide to us. Therefore, together with our subsidiaries we have adopted this Privacy Policy to govern the use and handling of your personal information.

Applicability

This Privacy Policy governs our use of the information that you provide to us. It does not govern the manner in which we may use information we have obtained from any other source, such as information obtained from a public record or from another person or entity. First American has also adopted broader guidelines that govern our use of personal information regardless of its source. First American calls these guidelines its Fair Information Values.

Types of Information

Depending upon which of our services you are utilizing, the types of nonpublic personal information that we may collect include:

- Information we receive from you on applications, forms and in other communications to us, whether in writing, in person, by telephone or any other means;
- Information about your transactions with us, our affiliated companies, or others; and
- Information we receive from a consumer reporting agency.

Use of Information

We request information from you for our own legitimate business purposes and not for the benefit of any nonaffiliated party. Therefore, we will not release your information to nonaffiliated parties except: (1) as necessary for us to provide the product or service you have requested of us; or (2) as permitted by law. We may, however, store such information indefinitely, including the period after which any customer relationship has ceased. Such information may be used for any internal purpose, such as quality control efforts or customer analysis. We may also provide all of the types of nonpublic personal information listed above to one or more of our affiliated companies. Such affiliated companies include financial service providers, such as title insurers, property and casualty insurers, and trust and investment advisory companies, or companies involved in real estate services, such as appraisal companies, home warranty companies and escrow companies. Furthermore, we may also provide all the information we collect, as described above, to companies that perform marketing services on our behalf, on behalf of our affiliated companies or to other financial institutions with whom we or our affiliated companies have joint marketing agreements.

Former Customers

Even if you are no longer our customer, our Privacy Policy will continue to apply to you.

Confidentiality and Security

We will use our best efforts to ensure that no unauthorized parties have access to any of your information. We restrict access to nonpublic personal information about you to those individuals and entities who need to know that information to provide products or services to you. We will use our best efforts to train and oversee our employees and agents to ensure that your information will be handled responsibly and in accordance with this Privacy Policy and First American's Fair Information Values. We currently maintain physical, electronic, and procedural safeguards that comply with federal regulations to guard your nonpublic personal information.

Information Obtained Through Our Web Site

First American Financial Corporation is sensitive to privacy issues on the Internet. We believe it is important you know how we treat the information about you we receive on the Internet. In general, you can visit First American or its affiliates' Web sites on the World Wide Web without telling us who you are or revealing any information about yourself. Our Web servers collect the domain names, not the e-mail addresses, of visitors. This information is aggregated to measure the number of visits, average time spent on the site, pages viewed and similar information. First American uses this information to measure the use of our site and to develop ideas to improve the content of our site. There are times, however, when we may need information from you, such as your name and email address. When information is needed, we will use our best efforts to let you know at the time of collection how we will use the personal information. Usually, the personal information we collect is used only by us to respond to your inquiry, process an order or allow you to access specific account/profile information. If you choose to share any personal information with us, we will only use it in accordance with the policies outlined above.

Business Relationships

First American Financial Corporation's site and its affiliates' sites may contain links to other Web sites. While we try to link only to sites that share our high standards and respect for privacy, we are not responsible for the content or the privacy practices employed by other sites.

Cookies

Some of First American's Web sites may make use of "cookie" technology to measure site activity and to customize information to your personal tastes. A cookie is an element of data that a Web site can send to your browser, which may then store the cookie on your hard drive. FirstAm.com uses stored cookies. The goal of this technology is to better serve you when visiting our site, save you time when you are here and to provide you with a more meaningful and productive Web site experience.

Fair Information Values

Fairness We consider consumer expectations about their privacy in all our businesses. We only offer products and services that assure a favorable balance between consumer benefits and consumer privacy.

Public Record We believe that an open public record creates significant value for society, enhances consumer choice and creates consumer opportunity. We actively support an open public record and emphasize its importance and contribution to our economy.

Use We believe we should behave responsibly when we use information about a consumer in our business. We will obey the laws governing the collection, use and dissemination of data.

Accuracy We will take reasonable steps to help assure the accuracy of the data we collect, use and disseminate. Where possible, we will take reasonable steps to correct inaccurate information. When, as with the public record, we cannot correct inaccurate information, we will take all reasonable steps to assist consumers in identifying the source of the erroneous data so that the consumer can secure the required corrections.

Education We endeavor to educate the users of our products and services, our employees and others in our industry about the importance of consumer privacy. We will instruct our employees on our fair information values and on the responsible collection and use of data. We will encourage others in our industry to collect and use information in a responsible manner.

Security We will maintain appropriate facilities and systems to protect against unauthorized access to and corruption of the data we maintain.

EXHIBIT A
LIST OF PRINTED EXCEPTIONS AND EXCLUSIONS (BY POLICY TYPE)

1. CALIFORNIA LAND TITLE ASSOCIATION STANDARD COVERAGE POLICY - 1990
SCHEDULE B

EXCEPTIONS FROM COVERAGE

This policy does not insure against loss or damage (and the Company will not pay costs, attorneys' fees or expenses) which arise by reason of:

1. Taxes or assessments which are not shown as existing liens by the records of any taxing authority that levies taxes or assessments on real property or by the public records. Proceedings by a public agency which may result in taxes or assessments, or notice of such proceedings, whether or not shown by the records of such agency or by the public records.
2. Any facts, rights, interests, or claims which are not shown by the public records but which could be ascertained by an inspection of the land or which may be asserted by persons in possession thereof.
3. Easements, liens or encumbrances, or claims thereof, which are not shown by the public records.
4. Discrepancies, conflicts in boundary lines, shortage in area, encroachments, or any other facts which a correct survey would disclose, and which are not shown by the public records.
5. (a) Unpatented mining claims; (b) reservations or exceptions in patents or in Acts authorizing the issuance thereof; (c) water rights, claims or title to water, whether or not the matters excepted under (a), (b), or (c) are shown by the public records.

EXCLUSIONS FROM COVERAGE

The following matters are expressly excluded from the coverage of this policy and the Company will not pay loss or damage, costs, attorneys' fees or expenses which arise by reason of:

1. (a) Any law, ordinance or governmental regulation (including but not limited to building and zoning laws, ordinances, or regulations) restricting, regulating, prohibiting or relating to (i) the occupancy, use, or enjoyment of the land; (ii) the character, dimensions or location of any improvement now or hereafter erected on the land; (iii) a separation in ownership or a change in the dimensions or area of the land or any parcel of which the land is or was a part; or (iv) environmental protection, or the effect of any violation of these laws, ordinances or governmental regulations, except to the extent that a notice of the enforcement thereof or a notice of a defect, lien or encumbrance resulting from a violation or alleged violation affecting the land has been recorded in the public records at Date of Policy.
(b) Any governmental police power not excluded by (a) above, except to the extent that a notice of the exercise thereof or a notice of a defect, lien or encumbrance resulting from a violation or alleged violation affecting the land has been recorded in the public records at Date of Policy.
2. Rights of eminent domain unless notice of the exercise thereof has been recorded in the public records at Date of Policy, but not excluding from coverage any taking which has occurred prior to Date of Policy which would be binding on the rights of a purchaser for value without knowledge.
3. Defects, liens, encumbrances, adverse claims or other matters:
(a) whether or not recorded in the public records at Date of Policy, but created, suffered, assumed or agreed to by the insured claimant;
(b) not known to the Company, not recorded in the public records at Date of Policy, but known to the insured claimant and not disclosed in writing to the Company by the insured claimant prior to the date the insured claimant became an insured under this policy;
(c) resulting in no loss or damage to the insured claimant;
(d) attaching or created subsequent to Date of Policy; or
(e) resulting in loss or damage which would not have been sustained if the insured claimant had paid value for the insured mortgage or for the estate or interest insured by this policy.
4. Unenforceability of the lien of the insured mortgage because of the inability or failure of the insured at Date of Policy, or the inability or failure of any subsequent owner of the indebtedness, to comply with applicable "doing business" laws of the state in which the land is situated.
5. Invalidity or unenforceability of the lien of the insured mortgage, or claim thereof, which arises out of the transaction evidenced by the insured mortgage and is based upon usury or any consumer credit protection or truth in lending law.
6. Any claim, which arises out of the transaction vesting in the insured or interest insured by their policy or the transaction creating the interest of the insured lender, by reason of the operation of federal bankruptcy, state insolvency or similar creditors' rights laws.

2. AMERICAN LAND TITLE ASSOCIATION OWNER'S POLICY FORM B - 1970
SCHEDULE OF EXCLUSIONS FROM COVERAGE

1. Any law, ordinance or governmental regulation (including but not limited to building and zoning ordinances) restricting or regulating or prohibiting the occupancy, use or enjoyment of the land, or regulating the character, dimensions or location of any improvement now or hereafter erected on the land, or prohibiting a separation in ownership or a reduction in the dimensions of area of the land, or the effect of any violation of any such law, ordinance or governmental regulation.
2. Rights of eminent domain or governmental rights of police power unless notice of the exercise of such rights appears in the public records at Date of Policy.
3. Defects, liens, encumbrances, adverse claims, or other matters (a) created, suffered, assumed or agreed to by the insured claimant; (b) not known to the Company and not shown by the public records but known to the insured claimant either at Date of Policy or at the date such claimant acquired an estate or interest insured by this policy and not disclosed in writing by the insured claimant to the Company prior to the date such insured claimant became an insured hereunder; (c) resulting in no loss or damage to the insured claimant; (d) attaching or created subsequent to Date of Policy; or (e) resulting in loss or damage which would not have been sustained if the insured claimant had paid value for the estate or interest insured by this policy.

3. AMERICAN LAND TITLE ASSOCIATION OWNER'S POLICY FORM B - 1970
WITH REGIONAL EXCEPTIONS

When the American Land Title Association policy is used as a Standard Coverage Policy and not as an Extended Coverage Policy the exclusions set forth in paragraph 2 above are used and the following exceptions to coverage appear in the policy.

SCHEDULE B

This policy does not insure against loss or damage by reason of the matters shown in parts one and two following:

Part One

1. Taxes or assessments which are not shown as existing liens by the records of any taxing authority that levies taxes or assessments on real property or by the public records.
2. Any facts, rights, interests, or claims which are not shown by the public records but which could be ascertained by an inspection of said land or by making inquiry of persons in possession thereof.
3. Easements, claims of easement or encumbrances which are not shown by the public records.
4. Discrepancies, conflicts in boundary lines, shortage in area, encroachments, or any other facts which a correct survey would disclose, and which are not shown by public records.
5. Unpatented mining claims; reservations or exceptions in patents or in Acts authorizing the issuance thereof; water rights, claims or title to water.
6. Any lien, or right to a lien, for services, labor or material heretofore or hereafter furnished, imposed by law and not shown by the public records.

**4. AMERICAN LAND TITLE ASSOCIATION LOAN POLICY - 1970
WITH A.L.T.A. ENDORSEMENT FORM 1 COVERAGE
SCHEDULE OF EXCLUSIONS FROM COVERAGE**

1. Any law, ordinance or governmental regulation (including but not limited to building and zoning ordinances) restricting or regulating or prohibiting the occupancy, use or enjoyment of the land, or regulating the character, dimensions or location of any improvement now or hereafter erected on the land, or prohibiting a separation in ownership or a reduction in the dimensions or area of the land, or the effect of any violation of any such law ordinance or governmental regulation.
2. Rights of eminent domain or governmental rights of police power unless notice of the exercise of such rights appears in the public records at Date of Policy.
3. Defects, liens, encumbrances, adverse claims, or other matters (a) created, suffered, assumed or agreed to by the insured claimant, (b) not known to the Company and not shown by the public records but known to the insured claimant either at Date of Policy or at the date such claimant acquired an estate or interest insured by this policy or acquired the insured mortgage and not disclosed in writing by the insured claimant to the Company prior to the date such insured claimant became an insured hereunder, (c) resulting in no loss or damage to the insured claimant; (d) attaching or created subsequent to Date of Policy (except to the extent insurance is afforded herein as to any statutory lien for labor or material or to the extent insurance is afforded herein as to assessments for street improvements under construction or completed at Date of Policy).
4. Unenforceability of the lien of the insured mortgage because of failure of the insured at Date of Policy or of any subsequent owner of the indebtedness to comply with applicable "doing business" laws of the state in which the land is situated.

**5. AMERICAN LAND TITLE ASSOCIATION LOAN POLICY - 1970
WITH REGIONAL EXCEPTIONS**

When the American Land Title Association Lenders Policy is used as a Standard Coverage Policy and not as an Extended Coverage Policy, the exclusions set forth in paragraph 4 above are used and the following exceptions to coverage appear in the policy.

SCHEDULE B

This policy does not insure against loss or damage by reason of the matters shown in parts one and two following:

Part One

1. Taxes or assessments which are not shown as existing liens by the records of any taxing authority that levies taxes or assessments on real property or by the public records.
2. Any facts, rights, interests, or claims which are not shown by the public records but which could be ascertained by an inspection of said land or by making inquiry of persons in possession thereof.
3. Easements, claims of easement or encumbrances which are not shown by the public records.
4. Discrepancies, conflicts in boundary lines, shortage in area, encroachments, or any other facts which a correct survey would disclose, and which are not shown by public records.
5. Unpatented mining claims; reservations or exceptions in patents or in Acts authorizing the issuance thereof; water rights, claims or title to water.
6. Any lien, or right to a lien, for services, labor or material theretofore or hereafter furnished, imposed by law and not shown by the public records.

**6. AMERICAN LAND TITLE ASSOCIATION LOAN POLICY - 1992
WITH A.L.T.A. ENDORSEMENT FORM 1 COVERAGE
EXCLUSIONS FROM COVERAGE**

The following matters are expressly excluded from the coverage of this policy and the Company will not pay loss or damage, costs, attorneys' fees or expenses which arise by reason of:

1. (a) Any law, ordinance or governmental regulation (including but not limited to building and zoning laws, ordinances, or regulations) restricting, regulating, prohibiting or relating to (i) the occupancy, use, or enjoyment of the land; (ii) the character, dimensions or location of any improvement now or hereafter erected on the land; (iii) a separation in ownership or a change in the dimensions or area of the land or any parcel of which the land is or was a part; or (iv) environmental protection, or the effect of any violation of these laws, ordinances or governmental regulations, except to the extent that a notice of the enforcement thereof or a notice of a defect, lien or encumbrance resulting from a violation or alleged violation affecting the land has been recorded in the public records at Date of Policy; (b) Any governmental police power not excluded by (a) above, except to the extent that a notice of the exercise thereof or a notice of a defect, lien or encumbrance resulting from a violation or alleged violation affecting the land has been recorded in the public records at Date of Policy.

2. Rights of eminent domain unless notice of the exercise thereof has been recorded in the public records at Date of Policy, but not excluding from coverage any taking which has occurred prior to Date of Policy which would be binding on the rights of a purchaser for value without knowledge.
3. Defects, liens, encumbrances, adverse claims, or other matters:
 - (a) whether or not recorded in the public records at Date of Policy, but created, suffered, assumed or agreed to by the insured claimant;
 - (b) not known to the Company, not recorded in the public records at Date of Policy, but known to the insured claimant and not disclosed in writing to the Company by the insured claimant prior to the date the insured claimant became an insured under this policy;
 - (c) resulting in no loss or damage to the insured claimant;
 - (d) attaching or created subsequent to Date of Policy (except to the extent that this policy insures the priority of the lien of the insured mortgage over any statutory lien for services, labor or material or the extent insurance is afforded herein as to assessments for street improvements under construction or completed at date of policy); or
 - (e) resulting in loss or damage which would not have been sustained if the insured claimant had paid value for the insured mortgage.
4. Unenforceability of the lien of the insured mortgage because of the inability or failure of the insured at Date of Policy, or the inability or failure of any subsequent owner of the indebtedness, to comply with the applicable "doing business" laws of the state in which the land is situated.
5. Invalidity or unenforceability of the lien of the insured mortgage, or claim thereof, which arises out of the transaction evidenced by the insured mortgage and is based upon usury or any consumer credit protection or truth in lending law.
6. Any statutory lien for services, labor or materials (or the claim of priority of any statutory lien for services, labor or materials over the lien of the insured mortgage) arising from an improvement or work related to the land which is contracted for and commenced subsequent to Date of Policy and is not financed in whole or in part by proceeds of the indebtedness secured by the insured mortgage which at Date of Policy the insured has advanced or is obligated to advance.
7. Any claim, which arises out of the transaction creating the interest of the mortgagee insured by this policy, by reason of the operation of federal bankruptcy, state insolvency, or similar creditors' rights laws, that is based on:
 - (i) the transaction creating the interest of the insured mortgagee being deemed a fraudulent conveyance or fraudulent transfer; or
 - (ii) the subordination of the interest of the insured mortgagee as a result of the application of the doctrine of equitable subordination; or
 - (iii) the transaction creating the interest of the insured mortgagee being deemed a preferential transfer except where the preferential transfer results from the failure:
 - (a) to timely record the instrument of transfer; or
 - (b) of such recordation to impart notice to a purchaser for value or a judgment or lien creditor.

**7. AMERICAN LAND TITLE ASSOCIATION LOAN POLICY - 1992
WITH REGIONAL EXCEPTIONS**

When the American Land Title Association policy is used as a Standard Coverage Policy and not as an Extended Coverage Policy the exclusions set forth in paragraph 6 above are used and the following exceptions to coverage appear in the policy.

SCHEDULE B

This policy does not insure against loss or damage (and the Company will not pay costs, attorneys' fees or expenses) which arise by reason of:

1. Taxes or assessments which are not shown as existing liens by the records of any taxing authority that levies taxes or assessments on real property or by the public records.
2. Any facts, rights, interests, or claims which are not shown by the public records but which could be ascertained by an inspection of said land or by making inquiry of persons in possession thereof.
3. Easements, claims of easement or encumbrances which are not shown by the public records.
4. Discrepancies, conflicts in boundary lines, shortage in area, encroachments, or any other facts which a correct survey would disclose, and which are not shown by public records.
5. Unpatented mining claims; reservations or exceptions in patents or in Acts authorizing the issuance thereof; water rights, claims or title to water.
6. Any lien, or right to a lien, for services, labor or material theretofore or hereafter furnished, imposed by law and not shown by the public records.

**8. AMERICAN LAND TITLE ASSOCIATION OWNER'S POLICY - 1992
EXCLUSIONS FROM COVERAGE**

The following matters are expressly excluded from the coverage of this policy and the Company will not pay loss or damage, costs, attorneys' fees or expenses which arise by reason of:

1.
 - (a) Any law, ordinance or governmental regulation (including but not limited to building and zoning laws, ordinances, or regulations) restricting, regulating, prohibiting or relating to (i) the occupancy, use, or enjoyment of the land; (ii) the character, dimensions or location of any improvement now or hereafter erected on the land; (iii) a separation in ownership or a change in the dimensions or area of the land or any parcel of which the land is or was a part; or (iv) environmental protection, or the effect of any violation of these laws, ordinances or governmental regulations, except to the extent that a notice of the enforcement thereof or a notice of a defect, lien or encumbrance resulting from a violation or alleged violation affecting the land has been recorded in the public records at Date of Policy.
 - (b) Any governmental police power not excluded by (a) above, except to the extent that a notice of the exercise thereof or a notice of a defect, lien or encumbrance resulting from a violation or alleged violation affecting the land has been recorded in the public records at Date of Policy.
2. Rights of eminent domain unless notice of the exercise thereof has been recorded in the public records at Date of Policy, but not excluding from coverage any taking which has occurred prior to Date of Policy which would be binding on the rights of a purchaser for value without knowledge.
3. Defects, liens, encumbrances, adverse claims, or other matters:
 - (a) created, suffered, assumed or agreed to by the insured claimant;
 - (b) not known to the Company, not recorded in the public records at Date of Policy, but known to the insured claimant and not disclosed in writing to the Company by the insured claimant prior to the date the insured claimant became an insured under this policy;
 - (c) resulting in no loss or damage to the insured claimant;
 - (d) attaching or created subsequent to Date of Policy; or

- (e) resulting in loss or damage which would not have been sustained if the insured claimant had paid value for the estate or interest insured by this policy.
4. Any claim, which arises out of the transaction vesting in the insured the estate or interest insured by this policy, by reason of the operation of federal bankruptcy, state insolvency, or similar creditors' rights laws, that is based on:
- (i) the transaction creating the estate or interest insured by this policy being deemed a fraudulent conveyance or fraudulent transfer; or
 - (ii) the transaction creating the estate or interest insured by this policy being deemed a preferential transfer except where the preferential transfer results from the failure:
 - (a) to timely record the instrument of transfer; or
 - (b) of such recordation to impart notice to a purchaser for value or a judgment or lien creditor.

**9. AMERICAN LAND TITLE ASSOCIATION OWNER'S POLICY - 1992
WITH REGIONAL EXCEPTIONS**

When the American Land Title Association policy is used as a Standard Coverage Policy and not as an Extended Coverage Policy the exclusions set forth in paragraph 8 above are used and the following exceptions to coverage appear in the policy.

SCHEDULE B

This policy does not insure against loss or damage (and the Company will not pay costs, attorneys' fees or expenses) which arise by reason of:
Part One:

1. Taxes or assessments which are not shown as existing liens by the records of any taxing authority that levies taxes or assessments on real property or by the public records.
2. Any facts, rights, interests, or claims which are not shown by the public records but which could be ascertained by an inspection of said land or by making inquiry of persons in possession thereof.
3. Easements, claims of easement or encumbrances which are not shown by the public records.
4. Discrepancies, conflicts in boundary lines, shortage in area, encroachments, or any other facts which a correct survey would disclose, and which are not shown by public records.
5. Unpatented mining claims; reservations or exceptions in patents or in Acts authorizing the issuance thereof; water rights, claims or title to water.
6. Any lien, or right to a lien, for services, labor or material theretofore or hereafter furnished, imposed by law and not shown by the public records.

**10. AMERICAN LAND TITLE ASSOCIATION RESIDENTIAL
TITLE INSURANCE POLICY - 1987
EXCLUSIONS**

In addition to the Exceptions in Schedule B, you are not insured against loss, costs, attorneys' fees and expenses resulting from:

1. Governmental police power, and the existence or violation of any law or government regulation. This includes building and zoning ordinances and also laws and regulations concerning:
 - * land use
 - * improvements on the land
 - * land division
 - * environmental protectionThis exclusion does not apply to violations or the enforcement of these matters which appear in the public records at Policy Date. This exclusion does not limit the zoning coverage described in items 12 and 13 of Covered Title Risks.
2. The right to take the land by condemning it, unless:
 - * a notice of exercising the right appears in the public records on the Policy Date
 - * the taking happened prior to the Policy Date and is binding on you if you bought the land without knowing of the taking.
3. Title Risks:
 - * that are created, allowed, or agreed to by you
 - * that are known to you, but not to us, on the Policy Date - unless they appeared in the public records
 - * that result in no loss to you
 - * that first affect your title after the Policy Date - this does not limit the labor and material lien coverage in Item 8 of Covered Title Risks
4. Failure to pay value for your title.
5. Lack of a right:
 - * to any land outside the area specifically described and referred to in Item 3 of Schedule A, or
 - * in streets, alleys, or waterways that touch your landThis exclusion does not limit the access coverage in Item 5 of Covered Title Risks.

11. EAGLE PROTECTION OWNER'S POLICY

**CLTA HOMEOWNER'S POLICY OF TITLE INSURANCE - 1998
ALTA HOMEOWNER'S POLICY OF TITLE INSURANCE - 1998**

Covered Risks 14 (Subdivision Law Violation), 15 (Building Permit), 16 (Zoning) and 18 (Encroachment of boundary walls or fences) are subject to Deductible Amounts and Maximum Dollar Limits of Liability

EXCLUSIONS

In addition to the Exceptions in Schedule B, you are not insured against loss, costs, attorneys' fees, and expenses resulting from:

1. Governmental police power, and the existence or violation of any law or government regulation. This includes ordinances, laws and regulations concerning:
 - a. building
 - b. zoning
 - c. land use
 - d. Improvements on the land
 - e. land division
 - f. environmental protectionThis exclusion does not apply to violations or the enforcement of these matters if notice of the violation or enforcement appears in the Public Records at the Policy Date.
This exclusion does not limit the coverage described in Covered Risk 14, 15, 16, 17 or 24.
2. The failure of Your existing structures, or any part of them, to be constructed in accordance with applicable building codes. This Exclusion does not apply to violations of building codes if notice of the violation appears in the Public Records at the Policy Date.
3. The right to take the Land by condemning it, unless:
 - a. a notice of exercising the right appears in the Public Records at the Policy Date; or
 - b. the taking happened before the Policy Date and is binding on You if You bought the Land without Knowing of the taking.
4. Risks:
 - a. that are created, allowed, or agreed to by You, whether or not they appear in the Public Records;
 - b. that are Known to You at the Policy Date, but not to Us, unless they appear in the Public Records at the Policy Date;
 - c. that result in no loss to You; or
 - d. that first occur after the Policy Date - this does not limit the coverage described in Covered Risk 7, 8.d, 22, 23, 24 or 25.
5. Failure to pay value for Your Title.
6. Lack of a right:
 - a. to any Land outside the area specifically described and referred to in paragraph 3 of Schedule A; and
 - b. in streets, alleys, or waterways that touch the Land.This exclusion does not limit the coverage described in Covered Risk 11 or 18.

12. THIRD GENERATION EAGLE LOAN POLICY AMERICAN LAND TITLE ASSOCIATION EXPANDED COVERAGE RESIDENTIAL LOAN POLICY (1/01/08)

EXCLUSIONS FROM COVERAGE

The following matters are expressly excluded from the coverage of this policy and the Company will not pay loss or damage, costs, attorneys' fees or expenses which arise by reason of:

1. (a) Any law, ordinance, permit, or governmental regulation (including those relating to building and zoning) restricting, regulating, prohibiting, or relating to (i) the occupancy, use, or enjoyment of the Land; (ii) the character, dimensions, or location of any improvement erected on the Land; (iii) the subdivision of land; or (iv) environmental protection; or the effect of any violation of these laws, ordinances, or governmental regulations. This Exclusion 1(a) does not modify or limit the coverage provided under Covered Risk 5, 6, 13(c), 13(d), 14 or 16.
(b) Any governmental police power. This Exclusion 1(b) does not modify or limit the coverage provided under Covered Risk 5, 6, 13(c), 13(d), 14 or 16.
2. Rights of eminent domain. This Exclusion does not modify or limit the coverage provided under Covered Risk 7 or 8.
3. Defects, liens, encumbrances, adverse claims, or other matters
 - (a) created, suffered, assumed or agreed to by the Insured Claimant;
 - (b) not Known to the Company, not recorded in the Public Records at Date of Policy, but Known to the Insured Claimant and not disclosed in writing to the Company by the Insured Claimant prior to the date the Insured Claimant became an Insured under this policy;
 - (c) resulting in no loss or damage to the Insured Claimant;
 - (d) attaching or created subsequent to Date of Policy (however, this does not modify or limit the coverage provided under Covered Risk 11, 16, 17, 18, 19, 20, 21, 22, 23, 24, 27 or 28); or
 - (e) resulting in loss or damage which would not have been sustained if the Insured Claimant had paid value for the Insured Mortgage.
4. Unenforceability of the lien of the Insured Mortgage because of the inability or failure of an Insured to comply with applicable doing business laws of the state where the Land is situated.
5. Invalidity or unenforceability in whole or in part of the lien of the Insured Mortgage that arises out of the transaction evidenced by the Insured Mortgage and is based upon usury, or any consumer credit protection or truth-in-lending law. This Exclusion does not modify or limit the coverage provided in Covered Risk 26.
6. Any claim of invalidity, unenforceability or lack of priority of the lien of the Insured Mortgage as to Advances or modifications made after the Insured has Knowledge that the vestee shown in Schedule A is no longer the owner of the estate or interest covered by this policy. This Exclusion does not modify or limit the coverage provided in Covered Risk 11.
7. Any lien on the Title for real estate taxes or assessments imposed by governmental authority and created or attaching subsequent to Date of Policy. This Exclusion does not modify or limit the coverage provided in Covered Risk 11(b) or 25.
8. The failure of the residential structure, or any portion of it, to have been constructed before, on or after Date of Policy in accordance with applicable building codes. This Exclusion does not modify or limit the coverage provided in Covered Risk 5 or 6.

13. AMERICAN LAND TITLE ASSOCIATION LOAN POLICY - 2006

EXCLUSIONS FROM COVERAGE

The following matters are expressly excluded from the coverage of this policy, and the Company will not pay loss or damage, costs, attorneys' fees, or expenses that arise by reason of:

1. (a) Any law, ordinance, permit, or governmental regulation (including those relating to building and zoning) restricting, regulating, prohibiting, or relating to
 - (i) the occupancy, use, or enjoyment of the Land;
 - (ii) the character, dimensions, or location of any improvement erected on the Land;
 - (iii) the subdivision of land; or
 - (iv) environmental protection;

or the effect of any violation of these laws, ordinances, or governmental regulations. This Exclusion 1(a) does not modify or limit the coverage provided under Covered Risk 5.

- (b) Any governmental police power. This Exclusion 1(b) does not modify or limit the coverage provided under Covered Risk 6.
2. Rights of eminent domain. This Exclusion does not modify or limit the coverage provided under Covered Risk 7 or 8.
3. Defects, liens, encumbrances, adverse claims, or other matters
 - (a) created, suffered, assumed, or agreed to by the Insured Claimant;
 - (b) not known to the Company, not recorded in the Public Records at Date of Policy, but known to the Insured Claimant and not disclosed in writing to the Company by the Insured Claimant prior to the date the Insured Claimant became an Insured under this policy;
 - (c) resulting in no loss or damage to the Insured Claimant;
 - (d) attaching or created subsequent to Date of Policy (however, this does not modify or limit the coverage provided under Covered Risk 11, 13, or 14); or
 - (e) resulting in loss or damage that would not have been sustained if the Insured Claimant had paid value for the Insured Mortgage.
4. Unenforceability of the lien of the Insured Mortgage because of the inability or failure of an Insured to comply with applicable doing-business laws of the state where the Land is situated.
5. Invalidity or unenforceability in whole or in part of the lien of the Insured Mortgage that arises out of the transaction evidenced by the Insured Mortgage and is based upon usury or any consumer credit protection or truth-in-lending law.
6. Any claim, by reason of the operation of federal bankruptcy, state insolvency, or similar creditors' rights laws, that the transaction creating the lien of the Insured Mortgage, is
 - (a) a fraudulent conveyance or fraudulent transfer, or
 - (b) a preferential transfer for any reason not stated in Covered Risk 13(b) of this policy.
7. Any lien on the Title for real estate taxes or assessments imposed by governmental authority and created or attaching between Date of Policy and the date of recording of the Insured Mortgage in the Public Records. This Exclusion does not modify or limit the coverage provided under Covered Risk 11(b).

**14. AMERICAN LAND TITLE ASSOCIATION LOAN POLICY - 2006
WITH REGIONAL EXCEPTIONS**

When the American Land Title Association policy is used as a Standard Coverage Policy and not as an Extended Coverage Policy the exclusions set forth in paragraph 13 above are used and the following exceptions to coverage appear in the policy.

SCHEDULE B

This policy does not insure against loss or damage (and the Company will not pay costs, attorneys' fees or expenses) which arise by reason of:

1. (a) Taxes or assessments that are not shown as existing liens by the records of any taxing authority that levies taxes or assessments on real property or by the Public Records; (b) proceedings by a public agency that may result in taxes or assessments, or notices of such proceedings, whether or not shown by the records of such agency or by the Public Records.
2. Any facts, rights, interests, or claims that are not shown by the Public Records but that could be ascertained by an inspection of the Land or that may be asserted by persons in possession of the Land.
3. Easements, liens or encumbrances, or claims thereof, not shown by the Public Records.
4. Any encroachment, encumbrance, violation, variation, or adverse circumstance affecting the Title that would be disclosed by an accurate and complete land survey of the Land and not shown by the Public Records.
5. (a) Unpatented mining claims; (b) reservations or exceptions in patents or in Acts authorizing the issuance thereof; (c) water rights, claims or title to water, whether or not the matters excepted under (a), (b), or (c) are shown by the Public Records.

**15. AMERICAN LAND TITLE ASSOCIATION OWNER'S POLICY - 2006
EXCLUSIONS FROM COVERAGE**

The following matters are expressly excluded from the coverage of this policy and the Company will not pay loss or damage, costs, attorneys' fees or expenses which arise by reason of:

1. (a) Any law, ordinance, permit, or governmental regulation (including those relating to building and zoning) restricting, regulating, prohibiting, or relating to
 - (i) the occupancy, use, or enjoyment of the Land;
 - (ii) the character, dimensions, or location of any improvement erected on the Land;
 - (iii) the subdivision of land; or
 - (iv) environmental protection; or the effect of any violation of these laws, ordinances, or governmental regulations. This Exclusion 1(a) does not modify or limit the coverage provided under Covered Risk 5.

- (b) Any governmental police power. This Exclusion 1(b) does not modify or limit the coverage provided under Covered Risk 6.
2. Rights of eminent domain. This Exclusion does not modify or limit the coverage provided under Covered Risk 7 or 8.
 3. Defects, liens, encumbrances, adverse claims, or other matters
 - (a) created, suffered, assumed, or agreed to by the Insured Claimant;
 - (b) not Known to the Company, not recorded in the Public Records at Date of Policy, but Known to the Insured Claimant and not disclosed in writing to the Company by the Insured Claimant prior to the date the Insured Claimant became an Insured under this policy;
 - (c) resulting in no loss or damage to the Insured Claimant;
 - (d) attaching or created subsequent to Date of Policy (however, this does not modify or limit the coverage provided under Covered Risks 9 and 10); or
 - (e) resulting in loss or damage that would not have been sustained if the Insured Claimant had paid value for the Title.
 4. Any claim, by reason of the operation of federal bankruptcy, state insolvency, or similar creditors rights laws, that the transaction vesting the Title as shown in Schedule A, is
 - (a) a fraudulent conveyance or fraudulent transfer; or
 - (b) a preferential transfer for any reason not stated in Covered Risk 9 of this policy.
 5. Any lien on the Title for real estate taxes or assessments imposed by governmental authority and created or attaching between Date of Policy and the date of recording of the deed or other instrument of transfer in the Public Records that vests Title as shown in Schedule A.

**16. AMERICAN LAND TITLE ASSOCIATION OWNER'S POLICY - 2006
WITH REGIONAL EXCEPTIONS**

When the American Land Title Association policy is used as a Standard Coverage Policy and not as an Extended Coverage Policy the exclusions set forth in paragraph 15 above are used and the following exceptions to coverage appear in the policy.

SCHEDULE B

This policy does not insure against loss or damage (and the Company will not pay costs, attorneys' fees or expenses) which arise by reason of:

1. (a) Taxes or assessments that are not shown as existing liens by the records of any taxing authority that levies taxes or assessments on real property or by the Public Records; (b) proceedings by a public agency that may result in taxes or assessments, or notices of such proceedings, whether or not shown by the records of such agency or by the Public Records.
2. Any facts, rights, interests, or claims that are not shown by the Public Records but that could be ascertained by an inspection of the Land or that may be asserted by persons in possession of the Land.
3. Easements, liens or encumbrances, or claims thereof, not shown by the Public Records.
4. Any encroachment, encumbrance, violation, variation, or adverse circumstance affecting the Title that would be disclosed by an accurate and complete land survey of the Land and not shown by the Public Records.
5. (a) Unpatented mining claims; (b) reservations or exceptions in patents or in Acts authorizing the issuance thereof; (c) water rights, claims or title to water, whether or not the matters excepted under (a), (b), or (c) are shown by the Public Records.

EXHIBIT C

FORM OF GRANT DEED

RECORDING REQUESTED BY:

First American Title Insurance Company

AND WHEN RECORDED AND MAIL TAX
STATEMENTS TO:

City of Industry
15625 East Stafford Street, Suite 100
City of Industry, California 91744
Attention: Diane M. Schlichting

[The undersigned declares that this Grant Deed is exempt from Recording Fees pursuant to California Government Code Section 27383. The undersigned declares that this Grant Deed is exempt from Documentary Transfer Tax pursuant to Revenue and Taxation Code Section 11922.]

GRANT DEED

Documentary Transfer Tax: \$0.00

THE UNDERSIGNED GRANTOR DECLARES:

FOR VALUABLE CONSIDERATION, the receipt of which is hereby acknowledged, the **SUCCESSOR AGENCY TO THE INDUSTRY URBAN-DEVELOPMENT AGENCY** (the "Grantor"), hereby grants to the **CITY OF INDUSTRY** (the "Grantee"), that certain real property described in Exhibit A attached hereto (the "Site") and incorporated herein by this reference, together with all of Grantor's right title and interest in and to all easements, privileges and rights appurtenant to the Site.

This Grant Deed of the Site is subject to the provisions of that certain Purchase and Sale Agreement and Joint Escrow Instructions Tres Hermanos Ranch (the "Agreement") entered into by and between the Grantor and Grantee dated as of January 13, 2017, the terms of which are incorporated herein by reference. A copy of the Agreement is available for public inspection at the offices of the Grantor located at 15625 East Stafford Street, Suite 100, City of Industry, California 91744. The Site is conveyed further subject to all easements, rights of way, covenants, conditions, restrictions, reservations and all other matters of record, and the following conditions, covenants and agreements.

1. Subject to the provisions of Section 7 of the Agreement, the Site as described in Exhibit A is conveyed subject to the condition that the Grantee covenants by and for itself, its heirs, executors, administrators and assigns, and all persons claiming under or through it, that there shall be no discrimination against or segregation of, any person or group of persons on account of any basis listed in subdivision (a) or (d) of Section 12955 of the California Government Code, as those bases are defined in Sections 12926, 12926.1, subdivision (m) and paragraph (1) of subdivision (p) of

Section 12955, and Section 12955.2 of the California Government Code, in the sale, lease, sublease, transfer, use, occupancy, tenure or enjoyment of the premises herein conveyed, nor shall the Grantee, or any person claiming under or through it, establish or permit any practice or practices of discrimination or segregation with reference to the selection, location, number, use or occupancy of tenants, lessees, subtenants, sublessees or vendees in the premises herein conveyed.

Notwithstanding the immediately preceding paragraph, with respect to familial status, said paragraph shall not be construed to apply to housing for older persons, as defined in Section 12955.9 of the California Government Code. With respect to familial status, nothing in said paragraph shall be construed to affect Sections 51.2, 51.3, 51.4, 51.10, 51.11, and 799.5 of the California Civil Code, relating to housing for senior citizens. Subdivision (d) of Section 51 and Section 1360 of the California Civil Code and subdivisions (n), (o) and (p) of Section 12955 of the California Government Code shall apply to said paragraph.

2. All deeds, leases or contracts entered into with respect to the Property shall contain or be subject to substantially the following nondiscrimination/nonsegregation clauses:

(a) In deeds: “The Grantee herein covenants by and for himself or herself, his or her heirs, executors, administrators and assigns, and all persons claiming under or through them, that there shall be no discrimination against or segregation of, any person or group of persons on account of any basis listed in subdivision (a) or (d) of Section 12955 of the California Government Code, as those bases are defined in Sections 12926, 12926.1, subdivision (m) and paragraph (1) of subdivision (p) of Section 12955, and Section 12955.2 of the California Government Code, in the sale, lease, sublease, transfer, use, occupancy, tenure or enjoyment of the premises herein conveyed, nor shall the Grantee himself or herself, or any person claiming under or through him or her, establish or permit any practice or practices of discrimination or segregation with reference to the selection, location, number, use or occupancy of tenants, lessees, subtenants, sublessees or vendees in the premises herein conveyed. The foregoing covenants shall run with the land.

Notwithstanding the immediately preceding paragraph, with respect to familial status, said paragraph shall not be construed to apply to housing for older persons, as defined in Section 12955.9 of the California Government Code. With respect to familial status, nothing in said paragraph shall be construed to affect Sections 51.2, 51.3, 51.4, 51.10, 51.11, and 799.5 of the California Civil Code, relating to housing for senior citizens. Subdivision (d) of Section 51 and Section 1360 of the California Civil Code and subdivisions (n), (o) and (p) of Section 12955 of the California Government Code shall apply to said paragraph.”

(b) In leases: “The lessee herein covenants by and for himself or herself, his or her heirs, executors, administrators and assigns, and all persons claiming under or through him or her, and this lease is made and accepted upon and subject to the following conditions: That there shall be no discrimination against or segregation of any person or group of persons, on account of any basis listed in subdivision (a) or (d) of Section 12955 of the California Government Code, as those bases are defined in Sections 12926, 12926.1, subdivision (m) and paragraph (1) of subdivision (p) of Section 12955, and Section 12955.2 of the California Government Code, in the leasing, subleasing, transferring, use or occupancy, tenure or enjoyment of the premises herein leased nor shall the lessee himself or herself, or any person claiming under or through him or her, establish or permit any such practice or practices of discrimination or segregation with reference to the selection,

location, number, use or occupancy of tenants, lessees, sublessees, subtenants or vendees in the premises herein leased.

Notwithstanding the immediately preceding paragraph, with respect to familial status, said paragraph shall not be construed to apply to housing for older persons, as defined in Section 12955.9 of the California Government Code. With respect to familial status, nothing in said paragraph shall be construed to affect Sections 51.2, 51.3, 51.4, 51.10, 51.11, and 799.5 of the California Civil Code, relating to housing for senior citizens. Subdivision (d) of Section 51 and Section 1360 of the California Civil Code and subdivisions (n), (o) and (p) of Section 12955 of the California Government Code shall apply to said paragraph.”

(c) In contracts: “The contracting party or parties hereby covenant by and for himself or herself and their respective successors and assigns, that there shall be no discrimination against or segregation of any person or group of persons, on account of any basis listed in subdivision (a) or (d) of Section 12955 of the California Government Code, as those bases are defined in Sections 12926, 12926.1, subdivision (m) and paragraph (1) of subdivision (p) of Section 12955, and Section 12955.2 of the California Government Code, in the sale, lease, sublease, transfer, use, occupancy, tenure or enjoyment of the premises, nor shall the contracting party or parties, any subcontracting party or parties, or their respective assigns or transferees, establish or permit any such practice or practices of discrimination or segregation.

Notwithstanding the immediately preceding paragraph, with respect to familial status, said paragraph shall not be construed to apply to housing for older persons, as defined in Section 12955.9 of the California Government Code. With respect to familial status, nothing in said paragraph shall be construed to affect Sections 51.2, 51.3, 51.4, 51.10, 51.11, and 799.5 of the California Civil Code, relating to housing for senior citizens. Subdivision (d) of Section 51 and Section 1360 of the California Civil Code and subdivisions (n), (o) and (p) of Section 12955 of the California Government Code shall apply to said paragraph.”

3. All covenants and agreements contained in this Grant Deed shall run with the land and shall be binding for the benefit of Grantor and its successors and assigns and such covenants shall run in favor of the Grantor and for the entire period during which the covenants shall be in force and effect as provided in the Agreement, without regard to whether the Grantor is or remains an owner of any land or interest therein to which such covenants relate. The Grantor, in the event of any breach of any such covenants, shall have the right to exercise all of the rights and remedies provided herein or otherwise available, and to maintain any actions at law or suits in equity or other property proceedings to enforce the curing of such breach. The covenants contained in this Grant Deed shall be for the benefit of and shall be enforceable only by the Grantor and its successors and assigns.

4. The covenants contained in Paragraphs 2 and 3 of this Grant Deed shall remain in effect in perpetuity except as otherwise expressly set forth therein.

5. This Grant Deed may be executed simultaneously in one or more counterparts, each of which shall be deemed an original, but all of which together shall constitute one and the same instrument.

IN WITNESS WHEREOF, Grantor and Grantee have caused this Grant Deed to be executed and notarized as of this ____ day of _____, 2017.

GRANTOR:

GRANTEE:

**SUCCESSOR AGENCY TO THE
INDUSTRY URBAN-DEVELOPMENT
AGENCY**

CITY OF INDUSTRY

By: _____
Mark D. Radecki, Chairman

By: _____
Mark D. Radecki, Mayor

ATTEST:

ATTEST:

Diane M. Schlichting, Assistant Secretary

Diane M. Schlichting, Chief Deputy City Clerk

APPROVED AS TO FORM:

APPROVED AS TO FORM:

By: _____
James M. Casso, Agency Counsel

By: _____
James M. Casso, City Attorney

A Notary Public or other officer completing this certificate verifies only the identity of the individual who signed the document to which this certificate is attached, and not the truthfulness, accuracy, or validity of that document.

State of California)

County of Los Angeles)

On _____, before me, _____
(insert name and title of the officer)

Notary Public, personally appeared _____, who proved to me on the basis of satisfactory evidence to be the person(s) whose name(s) is/are subscribed to the within instrument and acknowledged to me that he/she/they executed the same in his/her/their authorized capacity(ies), and that by his/her/their signature(s) on the instrument the person(s), or the entity upon behalf of which the person(s) acted, executed the instrument.

I certify under PENALTY OF PERJURY under the laws of the State of California that the foregoing paragraph is true and correct.

WITNESS my hand and official seal.

Signature _____ (Seal)

A Notary Public or other officer completing this certificate verifies only the identity of the individual who signed the document to which this certificate is attached, and not the truthfulness, accuracy, or validity of that document.

State of California)

County of Los Angeles)

On _____, before me, _____
(insert name and title of the officer)

Notary Public, personally appeared _____, who proved to me on the basis of satisfactory evidence to be the person(s) whose name(s) is/are subscribed to the within instrument and acknowledged to me that he/she/they executed the same in his/her/their authorized capacity(ies), and that by his/her/their signature(s) on the instrument the person(s), or the entity upon behalf of which the person(s) acted, executed the instrument.

I certify under PENALTY OF PERJURY under the laws of the State of California that the foregoing paragraph is true and correct.

WITNESS my hand and official seal.

Signature _____ (Seal)

EXHIBIT A

LEGAL DESCRIPTION

(Attached.)

LEGAL DESCRIPTION

A PORTION OF SECTION 1 AND ALL OF SECTION 12, TOWNSHIP 2 SOUTH, RANGE 9 WEST, SAN BERNARDINO MERIDIAN, IN THE COUNTY OF LOS ANGELES, STATE OF CALIFORNIA, ACCORDING TO THE OFFICIAL PLAT OF SAID LAND, DESCRIBED AS FOLLOWS:

BEGINNING AT THE SOUTHWEST CORNER OF SECTION 12; THENCE EAST 80 CHAINS TO THE SOUTHEAST CORNER OF SECTION 12; THENCE NORTH 80 CHAINS TO THE NORTHEAST CORNER OF SAID SECTION 12; THENCE ON A COURSE OF ABOVE NORTH 61° 28' WEST 90.83 CHAINS MORE OR LESS, TO A POINT IN THE WEST LINE OF SAID SECTION 1, DISTANT 43.02 CHAINS NORTH OF THE SOUTHWEST CORNER THEREOF; THENCE SOUTH ALONG THE WEST LINES OF SAID SECTION 1 AND 12 TO THE POINT OF BEGINNING.

EXCEPT THEREFROM THAT PORTION THEREOF INCLUDED WITHIN THE LAND, DESCRIBED IN THE DEED TO THE STATE OF CALIFORNIA RECORDED ON JULY 05, 1968 AS INSTRUMENT NO. 399 IN BOOK D-4405 PAGE 993 OF OFFICIAL RECORDS, IN THE OFFICE OF THE COUNTY RECORDER OF SAID COUNTY.

ALSO EXCEPT THEREFROM THAT PORTION THEREOF, INCLUDED WITHIN THE LAND, DESCRIBED IN THE DEEDS TO THE STATE OF CALIFORNIA, RECORDED ON NOVEMBER 17, 1971 AS INSTRUMENTS NO. 253 AND 254 IN BOOK D-5259 PAGES 626 AND 630 OF OFFICIAL RECORDS IN SAID COUNTY RECORDER.

ALSO EXCEPT THEREFROM THAT PORTION THEREOF, INCLUDED WITHIN THE LAND, DESCRIBED IN THE DEEDS TO THE METROPOLITAN WATER DISTRICT OF SOUTHERN CALIFORNIA RECORDED ON MARCH 07, 1975 AS INSTRUMENTS NO. 281 AND 282 IN BOOK D-6579 PAGES 1 AND 11 OF OFFICIAL RECORDS IN SAID COUNTY RECORDER.

ALSO EXCEPT THEREFROM THAT PORTION THEREOF, INCLUDED WITHIN THE LAND DESCRIBED AS PARCEL A, IN THE GRANT DEED TO POMONA UNIFIED SCHOOL DISTRICT, RECORDED APRIL 07, 1993 AS DOCUMENT NO. 93-653577, IN THE OFFICE OF THE COUNTY RECORDER OF SAID COUNTY, MORE PARTICULARLY DESCRIBED AS FOLLOWS:

PARCEL A:

THAT PORTION OF THE SOUTH HALF OF SECTION 1 AND THE NORTH HALF OF SECTION 12, TOWNSHIP 2 SOUTH, RANGE 9 WEST, SAN BERNARDINO MERIDIAN, IN THE CITY OF DIAMOND BAR, COUNTY OF LOS ANGELES, STATE OF CALIFORNIA,

ACCORDING TO THE OFFICIAL PLAT THEREOF, DESCRIBED AS A WHOLE AS FOLLOWS:

BEGINNING AT THE MOST SOUTHERLY CORNER OF PARCEL 3 OF PARCEL MAP NO. 13350 AS PER MAP FILED IN BOOK 144 AT PAGES 12 AND 13 OF PARCEL MAPS, IN THE OFFICE OF THE COUNTY RECORDER OF SAID COUNTY, A RADIAL LINE THROUGH SAID POINT BEARS NORTH 65° 33' 44" WEST; THENCE ALONG THE SOUTHWESTERLY LINE OF SAID PARCEL 3, NORTH 61°55' 24" WEST 242.81 FEET TO THE MOST EASTERLY CORNER OF SAID LAND AS DESCRIBED IN THE DEED TO THE STATE OF CALIFORNIA RECORDED ON NOVEMBER 17, 1971, AS INSTRUMENT NO. 254 IN BOOK D-5259 PAGE 630 OF OFFICIAL RECORDS; THENCE ALONG THE SOUTHWESTERLY BOUNDARIES OF SAID DEED TO THE STATE OF CALIFORNIA, AS FOLLOWS:



SOUTH 80° 26' 22" WEST 357.29 FEET, NORTH 39° 50' 49" WEST 184.88 FEET; NORTH 08° 58'26" WEST, 186.31 FEET TO THE SOUTHWESTERLY LINE OF PARCEL 1 AS SHOWN ON RECORD OF SURVEY FILED IN BOOK 83 PAGES 62 AND 63 OF RECORD OF SURVEYS, IN THE OFFICE OF THE COUNTY RECORDER OF SAID COUNTY; THENCE ALONG SAID LAST MENTIONED SOUTHWESTERLY LINE NORTH 61° 55' 24" WEST 2446.02 FEET; THENCE SOUTH 26° 04' 36" WEST 915.27 FEET TO THE BEGINNING OF A TANGENT CURVE CONCAVE TO THE SOUTHEAST HAVING A RADIUS OF 1500.00 FEET; THENCE SOUTHWESTERLY ALONG SAID CURVE THROUGH A CENTRAL ANGLE OF 15° 00' 00", AN ARC DISTANCE OF 392.70 FEET TO THE BEGINNING OF A COMPOUND CURVE CONCAVE TO THE NORTHEAST AND HAVING A RADIUS OF 120.00 FEET, A RADIAL LINE THROUGH SAID POINT BEARS NORTH 78° 55' 24" WEST; THENCE SOUTHERLY ALONG SAID CURVE THROUGH A CENTRAL ANGLE OF 60°00'00", AN ARC DISTANCE OF 125.66 FEET; THENCE TANGENT TO SAID LAST MENTIONED CURVE, SOUTH 48° 55' 24" EAST 170.71 FEET TO THE BEGINNING OF A TANGENT CURVE CONCAVE TO THE NORTHEAST AND HAVING A RADIUS OF 2500.00 FEET; THENCE SOUTHEASTERLY ALONG SAID CURVE THROUGH A CENTRAL ANGLE 16° 02' 34", AN ARC DISTANCE OF 700.00 FEET TO THE BEGINNING OF A COMPOUND CURVE CONCAVE TO THE NORTH HAVING A RADIUS OF 1125.00 FEET, A RADIAL LINE THROUGH SAID POINT BEARS SOUTH 25° 02' 02" WEST; THENCE EASTERLY ALONG SAID COMPOUND CURVE THROUGH A CENTRAL ANGLE OF 73° 27' 26", AN ARC DISTANCE OF 1442.33 FEET; THENCE TANGENT TO SAID COMPOUND CURVE NORTH 41° 34' 36" EAST 225.00 FEET; THENCE SOUTH 61° 55' 24" EAST 70.00 FEET TO THE BEGINNING OF A TANGENT CURVE CONCAVE TO THE NORTH HAVING A RADIUS OF 100.00 FEET; THENCE EASTERLY ALONG SAID LAST MENTIONED CURVE THROUGH A CENTRAL ANGLE OF 60° 00' 00", AN ARC DISTANCE OF 104.72 FEET TO THE BEGINNING OF A REVERSE CURVE CONCAVE TO THE SOUTH HAVING A RADIUS OF 75.00 FEET; A RADIAL LINE THROUGH SAID POINT BEARS SOUTH 31° 55' 24" EAST; THENCE EASTERLY ALONG SAID REVERSE CURVE THROUGH A CENTRAL ANGLE OF 78° 30' 00" AN ARC DISTANCE OF 102.76 FEET TO THE BEGINNING OF A COMPOUND CURVE CONCAVE TO THE SOUTHWEST HAVING A RADIUS OF 350.00 FEET, A RADIAL LINE THROUGH SAID POINT BEARS NORTH 46° 34' 36" EAST; THENCE SOUTHEASTERLY ALONG SAID COMPOUND CURVE THROUGH A CENTRAL ANGLE OF 22° 30' 00", AN ARC DISTANCE OF 137.44 FEET; THENCE TANGENT TO SAID LAST COMPOUND CURVE SOUTH 20° 55' 24" EAST 105.00 FEET TO THE BEGINNING OF A TANGENT CURVE CONCAVE TO

THE NORTH AND HAVING A RADIUS OF 265.00 FEET; THENCE EASTERLY ALONG SAID CURVE THROUGH A CENTRAL ANGLE OF 112° 00' 00", AN ARC DISTANCE OF 518.01 FEET; THENCE TANGENT TO LAST MENTIONED CURVE NORTH 47° 04' 36" EAST 137.02 FEET TO THE BEGINNING OF A TANGENT CURVE CONCAVE TO THE SOUTH AND HAVING A RADIUS OF 200.00 FEET; THENCE EASTERLY ALONG SAID LAST MENTIONED CURVE THROUGH A CENTRAL ANGLE OF 67° 27' 44", AN ARC DISTANCE OF 235.49 FEET; THENCE TANGENT TO SAID LAST MENTIONED CURVE, SOUTH 65° 27' 40" EAST 38.64 FEET TO THE WESTERLY LINE OF CHINO HILLS PARKWAY (100.00 FEET WIDE) AS EXISTED ON APRIL 5, 1993, AND AS ESTABLISHED BY THE COUNTY ENGINEER OF SAN BERNARDINO; THENCE ALONG SAID CHINO HILLS PARKWAY, AS FOLLOWS:

NORTH 24° 32' 20" EAST 72.06 FEET AND NORTHERLY ALONG A TANGENT CURVE CONCAVE NORTHWESTERLY AND HAVING A RADIUS OF 1750.00 FEET THROUGH A CENTRAL ANGLE OF 00° 06' 04", AN ARC DISTANCE OF 3.09 FEET TO THE POINT OF BEGINNING.

AND ALSO EXCEPT THEREFROM THAT PORTION THEREOF, INCLUDED WITHIN THE LAND DESCRIBED AS PARCEL RW-1, CHINO HILLS PARKWAY RIGHT-OF-WAY, BY FINAL ORDER AND JUDGMENT IN CONDEMNATION, RECORDED AUGUST 25, 1995, INSTRUMENT NO. 95-1398248, OFFICIAL RECORDS.

APN: 8701-021-271, 8701-022-270 and 8701-022-273


VLADISLAV SKREJEV, PLS 8363
CNC Engineering
Job No. MP 12-03#3 Legal No.899
Checked by  August 30, 2016



LEGAL DESCRIPTION

REAL PROPERTY IN THE CITY OF CHINO HILLS, COUNTY OF SAN BERNARDINO, STATE OF CALIFORNIA, DESCRIBED AS FOLLOWS:

PARCEL NO. 1:

THOSE PORTIONS OF SECTIONS 14 AND 23, IN GOVERNMENT LOT 38, TOWNSHIP 2 SOUTH, RANGE 9 WEST, SAN BERNARDINO BASE AND MERIDIAN, IN THE RANCHO SANTA ANA DEL CHINO, IN THE CITY OF CHINO HILLS, COUNTY OF SAN BERNARDINO, STATE OF CALIFORNIA, AS PER MAP FILED IN RECORD OF SURVEY RECORDED IN BOOK 3, PAGE 72, RECORD OF SURVEYS, IN THE OFFICE OF THE COUNTY RECORDER OF SAID COUNTY, LYING SOUTHEASTERLY OF THE SAID RANCHO LINE BETWEEN STATIONS 13 AND 14, AS SHOWN ON SAID MAP.

EXCEPT THEREFROM THAT PORTION CONVEYED TO THE METROPOLITAN WATER DISTRICT OF SOUTHERN CALIFORNIA, BY DEED RECORDED MARCH 07, 1975, IN BOOK 8630, PAGE 104, OFFICIAL RECORDS.

ALSO EXCEPTING THEREFROM THAT PORTION CONVEYED TO THE COUNTY OF SAN BERNARDINO, BY FINAL ORDER OF CONDEMNATION, RECORDED JUNE 07, 1988, INSTRUMENT NO. 88-180373, OFFICIAL RECORDS.

PARCEL NO. 2:

THE WEST 1/2 OF SECTION 13; THE WEST 1/2 OF SECTION 24; THE NORTHWEST 1/4 OF SECTION 25 AND THE NORTH 1/2 OF SECTION 26, ALL IN GOVERNMENT LOT 38, TOWNSHIP 2 SOUTH, RANGE 9 WEST, SAN BERNARDINO BASE AND MERIDIAN, IN THE RANCHO SANTA ANA DEL CHINO, IN THE CITY OF CHINO HILLS, COUNTY OF SAN BERNARDINO, STATE OF CALIFORNIA, AS PER MAP FILED IN THE RECORD OF SURVEYS, RECORDED IN BOOK 3, PAGE 72, RECORD OF SURVEYS, IN THE OFFICE OF THE COUNTY RECORDER OF SAN BERNARDINO COUNTY.


EXCEPT THEREFROM THAT PORTION CONVEYED TO THE METROPOLITAN WATER DISTRICT OF SOUTHERN CALIFORNIA, BY DEED RECORDED MARCH 07, 1975, IN BOOK 8630, PAGE 83, OFFICIAL RECORDS.

ALSO EXCEPTING THEREFROM THAT PORTION CONVEYED TO THE METROPOLITAN WATER DISTRICT OF SOUTHERN CALIFORNIA, BY DEED RECORDED MARCH 07, 1975, IN BOOK 8630, PAGE 92, OFFICIAL RECORDS.

ALSO EXCEPTING THEREFROM THAT PORTION CONVEYED TO THE METROPOLITAN WATER DISTRICT OF SOUTHERN CALIFORNIA, BY DEED RECORDED MARCH 07, 1975, IN BOOK 8630, PAGE 104, OFFICIAL RECORDS.

ALSO EXCEPTING THEREFROM THAT PORTION CONVEYED TO THE COUNTY OF
SAN BERNARDINO, BY FINAL ORDER OF CONDEMNATION, RECORDED JUNE 07,
1988, INSTRUMENT NO. 88-180373, OFFICIAL RECORDS.

APN: 1000-011-19, 20, 21 and 22, 1000-021-13 and 14; 1000-031-14 and 15




VLADISLAV SKREJEV, PLS 8363
CNC Engineering
Job No. MP 12-03#3 Legal No.900
Checked by  August 30, 2016



EXHIBIT D

FORM OF ASSIGNMENT AND ASSUMPTION OF LEASES

ASSIGNMENT AND ASSUMPTION OF LEASES

This Assignment and Assumption of Leases (this "Assignment") dated as of _____, 2017, is entered into by and between the SUCCESSOR AGENCY TO THE INDUSTRY URBAN-DEVELOPMENT AGENCY, a public body, corporate and politic ("Assignor"), and the CITY OF INDUSTRY, a municipal corporation ("Assignee").

WITNESSETH

WHEREAS, Assignor is the lessor or landlord under the certain lease agreements identified on Exhibit A attached hereto (the "Leases") executed with respect to that certain real property located in the City of Industry, California (the "Property") as more fully described in Exhibit B attached hereto;

WHEREAS, Assignor, as Seller, and Assignee, as Buyer, have entered into that certain Purchase and Sale Agreement and Joint Escrow Instructions Tres Hermanos Ranch dated as of January 13, 2017, (the "Purchase Agreement") conveying the Property (as defined in the Purchase Agreement).

WHEREAS, Assignor desires to assign its interest as lessor or landlord in the Leases to Assignee, and Assignee desires to accept the assignment thereof.

NOW, THEREFORE, in consideration of the promises and conditions contained herein, the parties hereby agree as follows:

1. Effective as of the Effective Date (as defined below), Assignor hereby assigns, transfers and conveys to Assignee all of its right, title and interest in and to the Leases.
2. Effective as of the Effective Date, Assignee hereby assumes all of the Assignor's obligations under the Leases and agrees to indemnify Assignor against and hold Assignor harmless from any and all cost, liability, loss, damage or expense, including, without limitation, attorneys' fees, accruing on or to be performed subsequent to the Effective Date and arising out of the Assignor's obligations under the Leases.
3. Effective as of the Effective Date, Assignor hereby agrees to indemnify Assignee against and hold Assignee harmless from any and all cost, liability, loss, damage or expense, including, without limitations attorneys' fees, accruing or to be performed prior to the effective Date and arising out of the Assignor's obligations under the Leases.
4. Any rental and other payments under the Lease shall be prorated between the parties as provided in the Purchase Agreement.

5. In the event of any litigation arising out of this Assignment, the losing party shall pay the prevailing party's costs and expenses of such litigation, including, without limitation, attorneys' fees.

6. This Assignment shall be binding on and inure to the benefit of the parties hereto, their heirs, executors, administrators, successors in interest and assigns.

7. This Assignment shall be governed by and construed in accordance with the laws of the State of California.

8. This Assignment is delivered pursuant to the Purchase Agreement.

9. For purposes of this Assignment, the "Effective Date" shall be the date of the Close of Escrow (as defined in the Purchase Agreement).

10. This Assignment may be executed simultaneously in one or more counterparts, each of which shall be deemed an original, but all of which together shall constitute one and the same instrument.

IN WITNESS WHEREOF, Assignor and Assignee have executed this Assignment the day and year first written above.

ASSIGNOR:

ASSIGNEE:

**SUCCESSOR AGENCY TO THE
INDUSTRY URBAN-DEVELOPMENT
AGENCY**

CITY OF INDUSTRY

By: _____
Mark D. Radecki, Chairman

By: _____
Mark D. Radecki, Mayor

ATTEST:

ATTEST:

Diane M. Schlichting, Assistant Secretary

Diane M. Schlichting, Chief Deputy City Clerk

APPROVED AS TO FORM:

APPROVED AS TO FORM:

By: _____
James M. Casso, Agency Counsel

By: _____
James M. Casso, City Attorney

EXHIBIT A
LIST OF LEASES

(Attached.)

EXHIBIT B

LEGAL DESCRIPTION OF THE PROPERTY

LEGAL DESCRIPTION

A PORTION OF SECTION 1 AND ALL OF SECTION 12, TOWNSHIP 2 SOUTH, RANGE 9 WEST, SAN BERNARDINO MERIDIAN, IN THE COUNTY OF LOS ANGELES, STATE OF CALIFORNIA, ACCORDING TO THE OFFICIAL PLAT OF SAID LAND, DESCRIBED AS FOLLOWS:

BEGINNING AT THE SOUTHWEST CORNER OF SECTION 12; THENCE EAST 80 CHAINS TO THE SOUTHEAST CORNER OF SECTION 12; THENCE NORTH 80 CHAINS TO THE NORTHEAST CORNER OF SAID SECTION 12; THENCE ON A COURSE OF ABOVE NORTH 61° 28' WEST 90.83 CHAINS MORE OR LESS, TO A POINT IN THE WEST LINE OF SAID SECTION 1, DISTANT 43.02 CHAINS NORTH OF THE SOUTHWEST CORNER THEREOF; THENCE SOUTH ALONG THE WEST LINES OF SAID SECTION 1 AND 12 TO THE POINT OF BEGINNING.

EXCEPT THEREFROM THAT PORTION THEREOF INCLUDED WITHIN THE LAND, DESCRIBED IN THE DEED TO THE STATE OF CALIFORNIA RECORDED ON JULY 05, 1968 AS INSTRUMENT NO. 399 IN BOOK D-4405 PAGE 993 OF OFFICIAL RECORDS, IN THE OFFICE OF THE COUNTY RECORDER OF SAID COUNTY.

ALSO EXCEPT THEREFROM THAT PORTION THEREOF, INCLUDED WITHIN THE LAND, DESCRIBED IN THE DEEDS TO THE STATE OF CALIFORNIA, RECORDED ON NOVEMBER 17, 1971 AS INSTRUMENTS NO. 253 AND 254 IN BOOK D-5259 PAGES 626 AND 630 OF OFFICIAL RECORDS IN SAID COUNTY RECORDER.

ALSO EXCEPT THEREFROM THAT PORTION THEREOF, INCLUDED WITHIN THE LAND, DESCRIBED IN THE DEEDS TO THE METROPOLITAN WATER DISTRICT OF SOUTHERN CALIFORNIA RECORDED ON MARCH 07, 1975 AS INSTRUMENTS NO. 281 AND 282 IN BOOK D-6579 PAGES 1 AND 11 OF OFFICIAL RECORDS IN SAID COUNTY RECORDER.

ALSO EXCEPT THEREFROM THAT PORTION THEREOF, INCLUDED WITHIN THE LAND DESCRIBED AS PARCEL A, IN THE GRANT DEED TO POMONA UNIFIED SCHOOL DISTRICT, RECORDED APRIL 07, 1993 AS DOCUMENT NO. 93-653577, IN THE OFFICE OF THE COUNTY RECORDER OF SAID COUNTY, MORE PARTICULARLY DESCRIBED AS FOLLOWS:

PARCEL A:

THAT PORTION OF THE SOUTH HALF OF SECTION 1 AND THE NORTH HALF OF SECTION 12, TOWNSHIP 2 SOUTH, RANGE 9 WEST, SAN BERNARDINO MERIDIAN, IN THE CITY OF DIAMOND BAR, COUNTY OF LOS ANGELES, STATE OF CALIFORNIA,

ACCORDING TO THE OFFICIAL PLAT THEREOF, DESCRIBED AS A WHOLE AS FOLLOWS:

BEGINNING AT THE MOST SOUTHERLY CORNER OF PARCEL 3 OF PARCEL MAP NO. 13350 AS PER MAP FILED IN BOOK 144 AT PAGES 12 AND 13 OF PARCEL MAPS, IN THE OFFICE OF THE COUNTY RECORDER OF SAID COUNTY, A RADIAL LINE THROUGH SAID POINT BEARS NORTH 65° 33' 44" WEST; THENCE ALONG THE SOUTHWESTERLY LINE OF SAID PARCEL 3, NORTH 61° 55' 24" WEST 242.81 FEET TO THE MOST EASTERLY CORNER OF SAID LAND AS DESCRIBED IN THE DEED TO THE STATE OF CALIFORNIA RECORDED ON NOVEMBER 17, 1971, AS INSTRUMENT NO. 254 IN BOOK D-5259 PAGE 630 OF OFFICIAL RECORDS; THENCE ALONG THE SOUTHWESTERLY BOUNDARIES OF SAID DEED TO THE STATE OF CALIFORNIA, AS FOLLOWS:



SOUTH 80° 26' 22" WEST 357.29 FEET, NORTH 39° 50' 49" WEST 184.88 FEET; NORTH 08° 58' 26" WEST, 186.31 FEET TO THE SOUTHWESTERLY LINE OF PARCEL 1 AS SHOWN ON RECORD OF SURVEY FILED IN BOOK 83 PAGES 62 AND 63 OF RECORD OF SURVEYS, IN THE OFFICE OF THE COUNTY RECORDER OF SAID COUNTY; THENCE ALONG SAID LAST MENTIONED SOUTHWESTERLY LINE NORTH 61° 55' 24" WEST 2446.02 FEET; THENCE SOUTH 26° 04' 36" WEST 915.27 FEET TO THE BEGINNING OF A TANGENT CURVE CONCAVE TO THE SOUTHEAST HAVING A RADIUS OF 1500.00 FEET; THENCE SOUTHWESTERLY ALONG SAID CURVE THROUGH A CENTRAL ANGLE OF 15° 00' 00", AN ARC DISTANCE OF 392.70 FEET TO THE BEGINNING OF A COMPOUND CURVE CONCAVE TO THE NORTHEAST AND HAVING A RADIUS OF 120.00 FEET, A RADIAL LINE THROUGH SAID POINT BEARS NORTH 78° 55' 24" WEST; THENCE SOUTHERLY ALONG SAID CURVE THROUGH A CENTRAL ANGLE OF 60° 00' 00", AN ARC DISTANCE OF 125.66 FEET; THENCE TANGENT TO SAID LAST MENTIONED CURVE, SOUTH 48° 55' 24" EAST 170.71 FEET TO THE BEGINNING OF A TANGENT CURVE CONCAVE TO THE NORTHEAST AND HAVING A RADIUS OF 2500.00 FEET; THENCE SOUTHEASTERLY ALONG SAID CURVE THROUGH A CENTRAL ANGLE 16° 02' 34", AN ARC DISTANCE OF 700.00 FEET TO THE BEGINNING OF A COMPOUND CURVE CONCAVE TO THE NORTH HAVING A RADIUS OF 1125.00 FEET, A RADIAL LINE THROUGH SAID POINT BEARS SOUTH 25° 02' 02" WEST; THENCE EASTERLY ALONG SAID COMPOUND CURVE THROUGH A CENTRAL ANGLE OF 73° 27' 26", AN ARC DISTANCE OF 1442.33 FEET; THENCE TANGENT TO SAID COMPOUND CURVE NORTH 41° 34' 36" EAST 225.00 FEET; THENCE SOUTH 61° 55' 24" EAST 70.00 FEET TO THE BEGINNING OF A TANGENT CURVE CONCAVE TO THE NORTH HAVING A RADIUS OF 100.00 FEET; THENCE EASTERLY ALONG SAID LAST MENTIONED CURVE THROUGH A CENTRAL ANGLE OF 60° 00' 00", AN ARC DISTANCE OF 104.72 FEET TO THE BEGINNING OF A REVERSE CURVE CONCAVE TO THE SOUTH HAVING A RADIUS OF 75.00 FEET; A RADIAL LINE THROUGH SAID POINT BEARS SOUTH 31° 55' 24" EAST; THENCE EASTERLY ALONG SAID REVERSE CURVE THROUGH A CENTRAL ANGLE OF 78° 30' 00" AN ARC DISTANCE OF 102.76 FEET TO THE BEGINNING OF A COMPOUND CURVE CONCAVE TO THE SOUTHWEST HAVING A RADIUS OF 350.00 FEET, A RADIAL LINE THROUGH SAID POINT BEARS NORTH 46° 34' 36" EAST; THENCE SOUTHEASTERLY ALONG SAID COMPOUND CURVE THROUGH A CENTRAL ANGLE OF 22° 30' 00", AN ARC DISTANCE OF 137.44 FEET; THENCE TANGENT TO SAID LAST COMPOUND CURVE SOUTH 20° 55' 24" EAST 105.00 FEET TO THE BEGINNING OF A TANGENT CURVE CONCAVE TO

THE NORTH AND HAVING A RADIUS OF 265.00 FEET; THENCE EASTERLY ALONG SAID CURVE THROUGH A CENTRAL ANGLE OF 112° 00' 00", AN ARC DISTANCE OF 518.01 FEET; THENCE TANGENT TO LAST MENTIONED CURVE NORTH 47° 04' 36" EAST 137.02 FEET TO THE BEGINNING OF A TANGENT CURVE CONCAVE TO THE SOUTH AND HAVING A RADIUS OF 200.00 FEET; THENCE EASTERLY ALONG SAID LAST MENTIONED CURVE THROUGH A CENTRAL ANGLE OF 67° 27' 44", AN ARC DISTANCE OF 235.49 FEET; THENCE TANGENT TO SAID LAST MENTIONED CURVE, SOUTH 65° 27' 40" EAST 38.64 FEET TO THE WESTERLY LINE OF CHINO HILLS PARKWAY (100.00 FEET WIDE) AS EXISTED ON APRIL 5, 1993, AND AS ESTABLISHED BY THE COUNTY ENGINEER OF SAN BERNARDINO; THENCE ALONG SAID CHINO HILLS PARKWAY, AS FOLLOWS:

NORTH 24° 32' 20" EAST 72.06 FEET AND NORTHERLY ALONG A TANGENT CURVE CONCAVE NORTHWESTERLY AND HAVING A RADIUS OF 1750.00 FEET THROUGH A CENTRAL ANGLE OF 00° 06' 04", AN ARC DISTANCE OF 3.09 FEET TO THE POINT OF BEGINNING.

AND ALSO EXCEPT THEREFROM THAT PORTION THEREOF, INCLUDED WITHIN THE LAND DESCRIBED AS PARCEL RW-1, CHINO HILLS PARKWAY RIGHT-OF-WAY, BY FINAL ORDER AND JUDGMENT IN CONDEMNATION, RECORDED AUGUST 25, 1995, INSTRUMENT NO. 95-1398248, OFFICIAL RECORDS.

APN: 8701-021-271, 8701-022-270 and 8701-022-273


VLADISLAV SKREJEV, PLS 8363
CNC Engineering
Job No. MP 12-03#3 Legal No. 899
Checked by  August 30, 2016



LEGAL DESCRIPTION

REAL PROPERTY IN THE CITY OF CHINO HILLS, COUNTY OF SAN BERNARDINO, STATE OF CALIFORNIA, DESCRIBED AS FOLLOWS:

PARCEL NO. 1:

THOSE PORTIONS OF SECTIONS 14 AND 23, IN GOVERNMENT LOT 38, TOWNSHIP 2 SOUTH, RANGE 9 WEST, SAN BERNARDINO BASE AND MERIDIAN, IN THE RANCHO SANTA ANA DEL CHINO, IN THE CITY OF CHINO HILLS, COUNTY OF SAN BERNARDINO, STATE OF CALIFORNIA, AS PER MAP FILED IN RECORD OF SURVEY RECORDED IN BOOK 3, PAGE 72, RECORD OF SURVEYS, IN THE OFFICE OF THE COUNTY RECORDER OF SAID COUNTY, LYING SOUTHEASTERLY OF THE SAID RANCHO LINE BETWEEN STATIONS 13 AND 14, AS SHOWN ON SAID MAP.

EXCEPT THEREFROM THAT PORTION CONVEYED TO THE METROPOLITAN WATER DISTRICT OF SOUTHERN CALIFORNIA, BY DEED RECORDED MARCH 07, 1975, IN BOOK 8630, PAGE 104, OFFICIAL RECORDS.

ALSO EXCEPTING THEREFROM THAT PORTION CONVEYED TO THE COUNTY OF SAN BERNARDINO, BY FINAL ORDER OF CONDEMNATION, RECORDED JUNE 07, 1988, INSTRUMENT NO. 88-180373, OFFICIAL RECORDS.

PARCEL NO. 2:

THE WEST 1/2 OF SECTION 13; THE WEST 1/2 OF SECTION 24; THE NORTHWEST 1/4 OF SECTION 25 AND THE NORTH 1/2 OF SECTION 26, ALL IN GOVERNMENT LOT 38, TOWNSHIP 2 SOUTH, RANGE 9 WEST, SAN BERNARDINO BASE AND MERIDIAN, IN THE RANCHO SANTA ANA DEL CHINO, IN THE CITY OF CHINO HILLS, COUNTY OF SAN BERNARDINO, STATE OF CALIFORNIA, AS PER MAP FILED IN THE RECORD OF SURVEYS, RECORDED IN BOOK 3, PAGE 72, RECORD OF SURVEYS, IN THE OFFICE OF THE COUNTY RECORDER OF SAN BERNARDINO COUNTY.

EXCEPT THEREFROM THAT PORTION CONVEYED TO THE METROPOLITAN WATER DISTRICT OF SOUTHERN CALIFORNIA, BY DEED RECORDED MARCH 07, 1975, IN BOOK 8630, PAGE 83, OFFICIAL RECORDS.

ALSO EXCEPTING THEREFROM THAT PORTION CONVEYED TO THE METROPOLITAN WATER DISTRICT OF SOUTHERN CALIFORNIA, BY DEED RECORDED MARCH 07, 1975, IN BOOK 8630, PAGE 92, OFFICIAL RECORDS.

ALSO EXCEPTING THEREFROM THAT PORTION CONVEYED TO THE METROPOLITAN WATER DISTRICT OF SOUTHERN CALIFORNIA, BY DEED RECORDED MARCH 07, 1975, IN BOOK 8630, PAGE 104, OFFICIAL RECORDS.

ALSO EXCEPTING THEREFROM THAT PORTION CONVEYED TO THE COUNTY OF
SAN BERNARDINO, BY FINAL ORDER OF CONDEMNATION, RECORDED JUNE 07,
1988, INSTRUMENT NO. 88-180373, OFFICIAL RECORDS.

APN: 1000-011-19, 20, 21 and 22, 1000-021-13 and 14; 1000-031-14 and 15




VLADISLAV SKREJEV, PLS 8363
CNC Engineering
Job No. MP 12-03#3 Legal No.900
Checked by  August 30, 2016



EXHIBIT E

LIST OF ENVIRONMENTAL REPORTS

EXHIBIT F
TITLE POLICY