

CITY OF INDUSTRY

CITY COUNCIL SPECIAL MEETING AGENDA

MAY 10, 2022
8:30 AM



Mayor Cory C. Moss
Mayor Pro Tem Cathy Marcucci
Council Member Michael Greubel
Council Member Mark D. Radecki
Council Member Newell Ruggles

Location: City Council Chambers, 15651 Mayor Dave Way, City of Industry, California 91744

Addressing the City Council:

NOTICE OF TELEPHONIC MEETING:

- ***Pursuant to AB 361 (Government Code Section 54953(e)), this meeting will be held in person and telephonically. Members of the public can attend the hybrid meeting and offer public comments either in person or telephonically, by calling the following conference call number: 657-204-3264, then entering the following Conference ID: 141 670 499#. Pursuant to the Governor's Executive Order, and in compliance with the Americans with Disabilities Act, if you need special assistance to participate in the City Council meeting (including assisted listening devices), please contact the City Clerk's Office at (626) 333-2211 by 3:00 p.m. on Monday, May 9 22, 2022, to ensure that reasonable arrangements can be made to provide accessibility to the meeting.***

Addressing the City Council:

Public Comments (Agenda Items Only): During public comments, if you wish to address the Council during this Special Meeting, under Government Code Section 54954.3(a), you may only address the City Council concerning any item that has been described in the notice for the Special Meeting.

Agendas and other writings:

In compliance with Government Code Section 54957.5(b), staff reports and other public records permissible for disclosure related to open session agenda items are available at City Hall, 15625 Mayor Dave Way, City of Industry, California, at the office of the City Clerk of the City Council during regular business hours, Monday through Thursday, 8:00 a.m. to 5:00 p.m., Fridays 8:00 a.m. to 4:00 pm. City Hall doors are closed between 12:00 p.m. to 1:00 p.m. each day. Any person with a question concerning any agenda item may call the City Clerk's Office at (626) 333-2211.

1. Call to Order
2. Flag Salute
3. Roll Call
4. **PRESENTATION**

Tonner Canyon Vegetation Management Update by LA County Fire Department

5. Public Comments
6. **CONSENT CALENDAR**

All matters listed under the Consent Calendar are considered to be routine and will be enacted by one vote. There will be no separate discussion of these items unless members of the City Council request specific items be removed from the Consent Calendar for separate action.

- 6.1 Consideration of the Register of Demands for May 12, 2022

RECOMMENDED ACTION: Approve the Register of Demands and authorize the appropriate City Officials to pay the bills.

- 6.2 Consideration of Resolution No. CC 2022-17 - A RESOLUTION OF THE CITY COUNCIL OF THE CITY OF INDUSTRY, CALIFORNIA CONTINUING THE AUTHORIZATION OF REMOTE TELECONFERENCE MEETINGS PURSUANT TO AB 361

RECOMMENDED ACTION: Adopt Resolution No. CC 2022-17, authorizing the continuance of remote teleconferencing meetings pursuant to AB 361.

- 6.3 Consideration of the purchase of 134 streetlights from Southern California Edison, in the amount of \$100,263.60

RECOMMENDED ACTION: Approve the purchase of streetlights from Southern California Edison.

- 6.4 Consideration of a License Agreement with San Gabriel Valley Council of Governments for Access to Assessor's Parcel No. 8264-004-908 located at 1123 South Hatcher Avenue, for temporary storage of e-bikes and related equipment

RECOMMENDED ACTION: Approve the License Agreement.

7. **CITY MANAGER REPORTS**
8. **AB 1234 REPORTS**
9. **CITY COUNCIL COMMUNICATIONS**
10. Adjournment. The next regular City Council Meeting is Thursday, May 26, 2022, at 9:00 a.m.

CITY COUNCIL

ITEM NO. 6.1

**CITY OF INDUSTRY
AUTHORIZATION FOR PAYMENT OF BILLS
CITY COUNCIL MEETING OF MAY 12, 2022**

FUND RECAP:

<u>FUND</u>	<u>DESCRIPTION</u>	<u>DISBURSEMENTS</u>
100	GENERAL FUND	3,597,205.99
103	PROP A FUND	21,557.31
107	MEASURE W FUND	10,835.15
120	CAPITAL IMPROVEMENTS	152,599.96
TOTAL ALL FUNDS		3,782,198.41

BANK RECAP:

<u>BANK</u>	<u>NAME</u>	<u>DISBURSEMENTS</u>
BOFA	BOFA - CKING ACCOUNT	1,696,242.27
PROP/A	PROP A - CKING ACCOUNT	21,557.31
MEAS/W	MEASURE W - CKING ACCOUNT	10,835.15
WFBK	WELLS FARGO - CKING ACCOUNT	2,053,563.68
TOTAL ALL BANKS		3,782,198.41

APPROVED PER CITY MANAGER

CITY OF INDUSTRY

PROP A

May 12, 2022

Check	Date		Payee Name	Check Amount
PROPA.CHK - Prop A Checking				
90387	04/27/2022		WALNUT VALLEY WATER DISTRICT	\$634.40
	Invoice	Date	Description	Amount
	4299689	04/13/2022	03/01-03/31/22 SVC - PLATFORM METROLINK BREA	\$30.38
	4298754	04/13/2022	03/01-03/31/22 SVC - IRR METROLINK STA-SPANISH	\$604.02
90388	05/04/2022		SOUTHERN CALIFORNIA EDISON	\$169.32
	Invoice	Date	Description	Amount
	2022-00001856	04/22/2022	03/23-04/21/22 SVC - 600 S BREA CYN B	\$169.32
90389	05/12/2022		CNC ENGINEERING	\$15,915.00
	Invoice	Date	Description	Amount
	505237	04/28/2022	ANNUAL BUS STOP ADA IMPROVEMENTS	\$3,485.00
	505238	04/28/2022	METROLINK STATION COMMUTER RAIL STATION	\$1,017.50
	505239	04/28/2022	FULLERTON RD GRADE SEPARATION	\$4,590.00
	505240	04/28/2022	FULLERTON RD GRADE SEPARATION	\$4,407.50
	505241	04/28/2022	FAIRWAY DR GRADE SEPARATION	\$2,415.00
90390	05/12/2022		INDUSTRY SECURITY SERVICES	\$4,738.19
	Invoice	Date	Description	Amount
	14-26287	04/22/2022	SECURITY SVC-METROLINK	\$2,372.80
	14-26276	04/15/2022	SECURITY SVC-METROLINK	\$2,365.39
90391	05/12/2022		SO CAL INDUSTRIES	\$100.40
	Invoice	Date	Description	Amount
	561522	04/19/2022	RR RENTAL-METROLINK	\$100.40

CITY OF INDUSTRY

PROP A

May 12, 2022

Check	Date	Payee Name	Check Amount
-------	------	------------	--------------

PROPA.CHK - Prop A Checking

Checks	Status	Count	Transaction Amount
	Total	5	\$21,557.31

CITY OF INDUSTRY

MEASURE W

May 12, 2022

Check	Date	Payee Name		Check Amount
MEASUREW.WF.CHK - Measure W Wells Fargo Checking				
300006	05/12/2022	CNC ENGINEERING		\$10,455.00
	Invoice	Date	Description	Amount
	505234	04/28/2022	FOUR GRADE SEPARATION PUMP STATIONS	\$2,210.00
	505235	04/28/2022	NPDES STORM WATER	\$6,095.00
	505236	04/28/2022	2021 CLEANOUT OF STORMATER DEVICES	\$2,150.00
300007	05/12/2022	L A COUNTY DEPT OF PUBLIC		\$380.15
	Invoice	Date	Description	Amount
	SA220000313	04/07/2022	FY 20/21 CATCH BASIN CLEANOUT	\$380.15

Checks	Status	Count	Transaction Amount
	Total	2	\$10,835.15

CITY OF INDUSTRY
WELLS FARGO VOIDED CHECK
May 12, 2022

Check	Date	Payee Name	Check Amount
-------	------	------------	--------------

CITY.WF.CHK - City General Wells Fargo

77689	02/24/2022		04/27/2022	ROBINSON'S FLOWERS	(\$324.50)
	Invoice	Date	Description		Amount
	3433	02/01/2022	FLOWERS AND DELIVERY		(\$324.50)

Checks	Status	Count	Transaction Amount
	Total	1	(\$324.50)

**CITY OF INDUSTRY
WELLS FARGO BANK
May 12, 2022**

Check	Date		Payee Name	Check Amount
CITY.WF.CHK - City General Wells Fargo				
78105	04/26/2022		BENE MADRE LLC	\$4,326.00
	Invoice	Date	Description	Amount
	31646	04/07/2022	REIMBURSEMENT FOR CLAIM #600727	\$4,326.00
78106	04/27/2022		FRONTIER	\$249.58
	Invoice	Date	Description	Amount
	2022-00001823	04/10/2022	04/10-05/09/22 SVC - 600 BREA CYN RD	\$249.58
78107	04/27/2022		SAN GABRIEL VALLEY WATER CO.	\$2,075.76
	Invoice	Date	Description	Amount
	2022-00001820	04/13/2022	03/11-04/12/22 SVC - 132 IRRIG PUENTE	\$450.49
	2022-00001821	04/13/2022	03/11-04/12/22 SVC - 13756 VALLEY	\$264.11
	2022-00001822	04/13/2022	03/11-04/12/22 SVC - 123 IRRIG WORKMAN MILL	\$281.45
	2022-00001831	04/15/2022	03/15-04/14/22 SVC - 14329 VALLEY	\$979.27
	2022-00001838	04/18/2022	03/16-04/15/22 SVC - 336 EL ENCANTO	\$100.44
78108	04/27/2022		SOCALGAS	\$971.12
	Invoice	Date	Description	Amount
	2022-00001828	04/11/2022	03/09-04/07/22 SVC - 15651 MAYOR DAVE WAY	\$413.55
	2022-00001829	04/11/2022	03/09-04/07/22 SVC - 15718 RAUSCH RD	\$64.86
	2022-00001830	04/11/2022	03/09-04/07/22 SVC - 15633 RAUSCH RD	\$492.71
78109	04/27/2022		SOUTHERN CALIFORNIA EDISON	\$23,297.75
	Invoice	Date	Description	Amount
	2022-00001824	04/12/2022	03/14-04/11/22 SVC - 490 S 7TH AVE	\$81.66
	2022-00001826	04/11/2022	03/11-04/10/22 SVC - 575 BALDWIN PARK BLVD U	\$98.47

**CITY OF INDUSTRY
WELLS FARGO BANK
May 12, 2022**

Check	Date		Payee Name	Check Amount
CITY.WF.CHK - City General Wells Fargo				
	2022-00001827	04/11/2022	03/11-04/10/22 SVC - 122 N PUENTE AVE U1	\$121.25
	2022-00001832	04/19/2022	02/17-04/17/22 SVC - VARIOUS SITES	\$20,982.19
	2022-00001833	04/18/2022	03/17-04/17/22 SVC - 1023 U FAIRWAY DR PED	\$67.84
	2022-00001834	04/18/2022	03/17-04/17/22 SVC - 17635 GALE AVE	\$1,706.77
	2022-00001835	04/18/2022	03/17-04/17/22 SVC - VARIOUS SITES	\$77.85
	2022-00001836	04/18/2022	03/17-04/17/22 SVC - 1341 FULLERTON RD	\$79.39
	2022-00001837	04/18/2022	03/17-04/17/22 SVC - 15718 RAUSCH RD	\$82.33
78110	04/27/2022		SOUTHERN CALIFORNIA EDISON	\$28.53
	Invoice	Date	Description	Amount
	2022-00001825	04/14/2022	03/09-04/06/22 SVC - 17100 TEMPLE AVE PED	\$28.53
78111	04/27/2022		WALNUT VALLEY WATER DISTRICT	\$5,257.68
	Invoice	Date	Description	Amount
	4299670	04/13/2022	03/01-03/31/22 SVC - PUMP STN N/W CHERYL	\$35.60
	4299690	04/13/2022	03/01-03/31/22 SVC - PUMP STN BREA CYN	\$22.58
	4299918	04/13/2022	03/01-03/31/22 SVC - NOGALES PUMP STN	\$68.16
	4298783	04/13/2022	03/01-03/31/22 SVC - IRR 820 FAIRWAY DR	\$68.16
	4298835	04/13/2022	03/01-03/31/22 SVC - LEMON AVE N OF CURRIER RD	\$110.12
	4298949	04/13/2022	03/01-03/31/22 SVC - 60 FWY INTERCHANGE FAIRWAY	\$35.00
	4298869	04/13/2022	03/01-03/31/22 SVC - BREA CYN RD & OLD RANCH RD	\$68.72
	4298885	04/13/2022	03/01-03/31/22 SVC - FERRERO & GRAND EAST RAMP	\$846.48
	4298903	04/13/2022	03/01-03/31/22 SVC - BAKER PKWY METER #1	\$580.92
	4298904	04/13/2022	03/01-03/31/22 SVC - BAKER PKWY METER #2	\$195.82
	4298910	04/13/2022	03/01-03/31/22 SVC - GRAND AVE CROSSING	\$283.70
	4298911	04/13/2022	03/01-03/31/22 SVC - GRAND AVE CROSSING	\$107.22
	4298913	04/13/2022	03/01-03/31/22 SVC - 22002 VALLEY BLVD	\$87.35
	4298930	04/13/2022	03/01-03/31/22 SVC - 21350 VALLEY-MEDIAN	\$79.07

**CITY OF INDUSTRY
WELLS FARGO BANK
May 12, 2022**

Check	Date		Payee Name	Check Amount
CITY.WF.CHK - City General Wells Fargo				
4298931	04/13/2022		03/01-03/31/22 SVC - GRAND CROSSING EAST	\$62.51
4298932	04/13/2022		03/01-03/31/22 SVC - GRAND CROSSING WEST	\$64.58
4298933	04/13/2022		03/01-03/31/22 SVC - BAKER PKWY & GRAND N/W CNR	\$869.25
4298940	04/13/2022		03/01-03/31/22 SVC - E/S GRAND S/O BAKER PKWY	\$142.68
4298946	04/13/2022		03/01-03/31/22 SVC - BREA CYN N OF RR TRKS	\$370.34
4298947	04/13/2022		03/01-03/31/22 SVC - BREA CYN N OF CURRIER	\$76.40
4298972	04/13/2022		03/01-03/31/22 SVC - 21627 GRAND CROSSING PKWY	\$217.96
4298973	04/13/2022		03/01-03/31/22 SVC - 21627 GRAND CROSSING PKWY	\$210.82
4298980	04/13/2022		03/01-03/31/22 SVC - GRAND XING PKWY W/O GRAND	\$654.24
78112	04/28/2022		FIDELITY SECURITY LIFE	\$1,292.58
	Invoice	Date	Description	Amount
	165260796	05/01/2022	VISION PREMIUM FOR MAY 2022	\$1,292.58
78113	04/28/2022		HUMANA INSURANCE COMPANY	\$7,089.77
	Invoice	Date	Description	Amount
	389690454	04/13/2022	DENTAL PREMIUM FOR MAY 2022	\$7,089.77
78114	04/28/2022		MUTUAL OF OMAHA - PAYMENT	\$6,656.40
	Invoice	Date	Description	Amount
	1350285755	05/01/2022	LIFE INSURANCE FOR MAY 2022	\$6,656.40
78115	04/28/2022		UNUM LIFE INSURANCE COMPANY	\$7,832.40
	Invoice	Date	Description	Amount
	5/1-5/31/22	04/18/2022	LONG TERM CARE PREMIUM FOR MAY 2022	\$7,832.40
78116	05/04/2022		AT & T	\$102.00
	Invoice	Date	Description	Amount

**CITY OF INDUSTRY
WELLS FARGO BANK
May 12, 2022**

Check	Date		Payee Name	Check Amount
CITY.WF.CHK - City General Wells Fargo				
	2022-00001843	04/17/2022	04/17-05/16/22 SVC - TONNER GUARD SHACK	\$102.00
78117	05/04/2022		AT & T	\$602.05
	Invoice	Date	Description	Amount
	.3137136721	04/01/2022	04/01-04/30/22 SVC - METROLINK T1 CIRCUIT	\$602.05
78118	05/04/2022		FRONTIER	\$333.74
	Invoice	Date	Description	Amount
	2022-00001844	04/16/2022	04/16-05/15/22 SVC - PH AUTO PLAZA	\$187.01
	2022-00001845	04/19/2022	04/19-05/18/22 SVC - FOLLOW'S CAMP 23400 E FORK	\$77.53
	2022-00001846	04/16/2022	04/16-05/15/22 SVC - BREA CYN PUMP STN	\$69.20
78119	05/04/2022		SOCALGAS	\$17.04
	Invoice	Date	Description	Amount
	2022-00001847	04/20/2022	03/18-04/18/22 SVC - 610 S BREA CYN RD	\$17.04
78120	05/04/2022		SOUTHERN CALIFORNIA EDISON	\$10,801.35
	Invoice	Date	Description	Amount
	2022-00001848	04/21/2022	01/14-04/17/22 SVC - 17000 TONNER CYN RD	\$16.76
	2022-00001849	04/18/2022	03/17-04/17/22 SVC - VARIOUS SITES	\$7,773.08
	2022-00001850	04/18/2022	03/14-04/17/22 SVC - VARIOUS SITES	\$1,850.14
	2022-00001851	04/21/2022	03/22-04/20/22 SVC - 14661 & 14911 CLARK AVE U1	\$81.57
	2022-00001852	04/22/2022	03/23-04/21/22 SVC - 1007 LAWSON TC1	\$69.03
	2022-00001857	04/25/2022	03/22-04/20/22 SVC - 1015 NOGALES ST	\$1,010.77
78121	05/04/2022		SUBURBAN WATER SYSTEMS	\$81.10

**CITY OF INDUSTRY
WELLS FARGO BANK
May 12, 2022**

Check	Date		Payee Name	Check Amount
CITY.WF.CHK - City General Wells Fargo				
	Invoice	Date	Description	Amount
	180081057131	04/22/2022	03/24-04/22/22 SVC - 205 HUDSON AVE	\$81.10
78122	05/04/2022		L A COUNTY REGISTRAR-	\$75.00
	Invoice	Date	Description	Amount
	CUP 22-02	05/05/2022	FEE-NOTICE OF DETERMINATION FOR JN 9384	\$75.00
78123	05/04/2022		L A COUNTY REGISTRAR-	\$75.00
	Invoice	Date	Description	Amount
	CUP 22-01	05/05/2022	FEE-NOTICE OF DETERMINATION FOR JN 9383	\$75.00
78124	05/04/2022		L A COUNTY REGISTRAR-	\$75.00
	Invoice	Date	Description	Amount
	CUP 22-03	05/05/2022	FEE-NOTICE OF DETERMINATION FOR JN 9386	\$75.00
78125	05/12/2022		ACCURATE ELECTRIC, PLUMBING,	\$1,989.00
	Invoice	Date	Description	Amount
	47505	03/23/2022	BALLAST REPLACEMENTS-IBC	\$1,989.00
78126	05/12/2022		ARAMARK REFRESHMENT SERVICE,	\$57.72
	Invoice	Date	Description	Amount
	12481607	04/18/2022	COFFEE SVC & SUPPLIES	\$57.72
78127	05/12/2022		AVANT-GARDE, INC	\$1,955.00
	Invoice	Date	Description	Amount
	7588	04/18/2022	PROJECT MGMT-CITYWIDE BRIDGES	\$1,955.00

**CITY OF INDUSTRY
WELLS FARGO BANK
May 12, 2022**

Check	Date		Payee Name	Check Amount
CITY.WF.CHK - City General Wells Fargo				
78128	05/12/2022		BAVCO	\$235.80
	Invoice	Date	Description	Amount
	154435	04/26/2022	BACKFLOW APPARATUS MATERIALS	\$235.80
78129	05/12/2022		BENJAMIN A ROMERO II	\$6,411.50
	Invoice	Date	Description	Amount
	15625020	04/25/2022	REPAIRS AT BUS STOPS-VALLEY BLVD	\$6,411.50
78130	05/12/2022		BLAKE AIR CONDITIONING COMPANY	\$23,800.92
	Invoice	Date	Description	Amount
	61190	03/15/2022	REPLACED BOTH MOTORS/PUMPS-CITY HALL	\$9,842.00
	61518	04/18/2022	A/C INSPECTION-EL ENCANTO	\$197.00
	61390	04/06/2022	A/C REPAIR-METROLINK	\$282.92
	61254	04/28/2022	REPAIR ON HVAC UNITS-CITY HALL	\$13,479.00
78131	05/12/2022		CASC ENGINEERING AND	\$4,784.00
	Invoice	Date	Description	Amount
	46067	03/31/2022	NPDES CONSULTING-COI	\$2,640.00
	0046099	03/31/2022	MITIGATED MONITORING-20701 CURRIER RD	\$2,144.00
78132	05/12/2022		CDW GOVERNMENT LLC	\$872.24
	Invoice	Date	Description	Amount
	V648302	04/07/2022	HPE ARUBA FOUNDATION CARE SUBSCRIPTION	\$486.54
	V413142	04/04/2022	APC BACKUP 650VA (8) OUTLET BATTERY	\$385.70
78133	05/12/2022		CHEM PRO LABORATORY, INC	\$1,728.13

**CITY OF INDUSTRY
WELLS FARGO BANK
May 12, 2022**

Check	Date		Payee Name	Check Amount
CITY.WF.CHK - City General Wells Fargo				
	Invoice	Date	Description	Amount
	684720	03/23/2022	WATER TREATMENT-MAR 2022	\$301.00
	685712	04/13/2022	INSTALL CHEMICAL CONTROLLER-EL ENCANTO	\$1,427.13
78134	05/12/2022		CINTAS CORPORATION LOC 693	\$154.34
	Invoice	Date	Description	Amount
	4116780591	04/18/2022	DOOR MATS	\$77.17
	4117418704	04/25/2022	DOOR MATS	\$77.17
78135	05/12/2022		CIVIC PUBLICATIONS, INC.	\$9,500.00
	Invoice	Date	Description	Amount
	1717	04/21/2022	ADVERTISING - EARTH DAY 2022	\$9,500.00
78136	05/12/2022		CNC ENGINEERING	\$182,335.60
	Invoice	Date	Description	Amount
	505155	04/28/2022	DESIGN-BUILD FOR SOLAR CARPORT CANOPY	\$527.50
	505156	04/28/2022	SITE PLAN FOR SHERIFF TRAILER	\$2,390.00
	505157	04/28/2022	EL ENCANTO IMPROVEMENTS	\$645.00
	505158	04/28/2022	KELLA AVE STORM DRAIN	\$2,245.00
	505159	04/28/2022	GALE AVE REALIGNMENT	\$110.00
	505160	04/28/2022	RESURFACING OF DON JULIAN RD	\$1,615.00
	505161	04/28/2022	WALNUT DR NORTH WIDENING	\$10,172.50
	505162	04/28/2022	PRELIMINARY DESIGN OF EW BICYCLE PATH	\$910.00
	505163	04/28/2022	GENERAL ENG SVC-COUNTER SERVICE	\$85.00
	505164	04/28/2022	GENERAL ENG 4/11-4/24/22	\$3,575.00
	505165	04/28/2022	GENERAL ENG SVC-TRAFFIC	\$4,540.00

**CITY OF INDUSTRY
WELLS FARGO BANK
May 12, 2022**

Check	Date	Payee Name	Check Amount
CITY.WF.CHK - City General Wells Fargo			
505166	04/28/2022	GENERAL ENG SVC-PLAN APPROVAL	\$10,370.00
505167	04/28/2022	GENERAL ENG SVC-PERMITS	\$22,265.00
505168	04/28/2022	GENERAL ENG-EMERGENCY VEHICLE PRE-EMPTION	\$4,125.00
505169	04/28/2022	ARENTH AVE STREET IMPROVEMENT	\$13,520.00
505170	04/28/2022	RESURFACING VALLEY BLVD	\$1,257.50
505171	04/28/2022	GENERAL ENG 4/11-4/24/22	\$85,948.10
505172	04/28/2022	TONNER CYN PROPERTY	\$1,312.50
505173	04/28/2022	PUENTE VALLEY OPERABLE UNIT GROUNDWATER	\$102.50
505174	04/28/2022	CHINO RANCH #1 DAM RENOVATION	\$410.00
505175	04/28/2022	SALT LAKE AVE IMPROVEMENTS	\$2,920.00
505176	04/28/2022	INDUSTRY BUSINESS COUNCIL IMPROVEMENTS	\$900.00
505177	04/28/2022	CITY HALL MAINT	\$1,812.50
505178	04/28/2022	INDUSTRY BUSINESS COUNCIL CHAMBERS	\$720.00
505179	04/28/2022	UPGRADES TO ELECTRONIC FREEWAY DISPLAY	\$290.00
505180	04/28/2022	HOMESTEAD MUSEUM IMPROVEMENTS	\$277.50
505181	04/28/2022	VALLEY BLVD CORRIDOR CO-OP PROJECT	\$3,600.00
505182	04/28/2022	STIMSON AVE CROSSING	\$1,687.50
505183	04/28/2022	SIGNING & STRIPING IMPROVEMENTS	\$1,882.50
505184	04/28/2022	FIRE DAMAGE REPAIR OF EV AND SOLAR ENERGY	\$220.00
505185	04/28/2022	METROLINK OPERATION AND MAINT	\$1,340.00
505186	04/28/2022	EL ENCANTO IMPROVEMENTS	\$450.00
505187	04/28/2022	EL ENCANTO BOILER REPLACEMENT	\$110.00
78137	05/12/2022	CNC ENGINEERING	\$109,187.50
Invoice	Date	Description	Amount
505188	04/28/2022	SAN JOSE AVE RECONSTRUCTION	\$1,620.00

**CITY OF INDUSTRY
WELLS FARGO BANK
May 12, 2022**

Check	Date	Payee Name	Check Amount
CITY.WF.CHK - City General Wells Fargo			
505189	04/28/2022	INDUSTRY HILLS FUEL TANKS DISPENSING	\$982.50
505190	04/28/2022	605 FWY AND VALLEY BLVD INTERCHANGE	\$1,885.00
505191	04/28/2022	HIGHWAY BRIDGE PROBRAM FUNDING	\$1,317.50
505192	04/28/2022	BRIDGE REHABILITATION-VALLEY BLVD	\$205.00
505193	04/28/2022	BRIDGE REHABILITATION-VALLEY BLVD	\$3,265.00
505194	04/28/2022	AZUSA AVE BRIDGE REPAINTING	\$820.00
505195	04/28/2022	FISCAL YEAR BUDGET	\$10,177.50
505196	04/28/2022	ROWLAND ST RECONSTRUCTION	\$13,430.00
505197	04/28/2022	BIXBY DR PCC PAVEMENT	\$720.00
505198	04/28/2022	FOLLOW'S CAMP PROPERTY	\$530.00
505199	04/28/2022	FOLLOW'S CAMP PROPERTY	\$1,050.00
505200	04/28/2022	VARIOUS ASSIGNMENTS RELATED TO SA	\$675.00
505201	04/28/2022	NELSON AVE INTERSECTION	\$1,197.50
505202	04/28/2022	CITY MAINTAINED LANDSCAPE AREAS	\$6,845.00
505203	04/28/2022	MAINT OF 1123 HATCHER AVE	\$462.50
505204	04/28/2022	CARTEGRAPH MGMT	\$26,210.00
505205	04/28/2022	HOMESTEAD MUSEUM UPGRADES	\$650.00
505207	04/28/2022	CITYWIDE STREET LIGHT LED UPGRADES	\$4,320.00
505208	04/28/2022	ADD SIDEWALK ON SOUTH SIDE OF TEMPLE AVE	\$397.50
505209	04/28/2022	ADA COMPLIANCE ON PUBLIC RIGHT OF WAY	\$1,142.50
505210	04/28/2022	ADA COMPLIANCE FOR FACILITIES	\$2,125.00
505211	04/28/2022	15710-15718 RAUSCH RD BLDG IMPROVEMENT	\$562.50
505212	04/28/2022	RAUSCH RD SIDEWALK AND PARKING LOT	\$9,122.50
505213	04/28/2022	DEL VALLE AND HILL ST STORM DRAIN	\$320.00
505214	04/28/2022	GALE AVE RESURFACING	\$5,910.00
505215	04/28/2022	ANNUAL PAVEMENT REHABILITATION	\$5,240.00

**CITY OF INDUSTRY
WELLS FARGO BANK
May 12, 2022**

Check	Date		Payee Name	Check Amount
CITY.WF.CHK - City General Wells Fargo				
	505216	04/28/2022	CITYWIDE SIGNING & STRIPING IMPROVEMENTS	\$5,742.50
	505217	04/28/2022	SNOW CREEK STORM DRAIN	\$1,300.00
	505218	04/28/2022	ALAMEDA CORRIDOR EAST RELATED PROJECTS	\$962.50
78138	05/12/2022		CONSILIO, LLC	\$1,684.16
	Invoice	Date	Description	Amount
	INV318011	03/31/2022	DOCUMENT MGMT-MAR 2022	\$1,684.16
78139	05/12/2022		DAPEER, ROSENBLIT, AND LITVAK,	\$5,386.40
	Invoice	Date	Description	Amount
	20113	03/31/2022	GENERAL CODE ENFORCEMENT-MAR 2022	\$4,968.40
	20114	03/31/2022	SPECIALIZED LEGAL SVC-MAR 2022	\$418.00
78140	05/12/2022		DELHAVEN COMMUNITY CENTER	\$2,500.00
	Invoice	Date	Description	Amount
	2022	05/03/2022	CONTRIBUTION FOR SCHOLARSHIP FUND	\$2,500.00
78141	05/12/2022		DEPT OF ANIMAL CARE & CONTROL	\$3,388.36
	Invoice	Date	Description	Amount
	04/25/2022	04/25/2022	SHELTER COST-MAR 2022	\$3,388.36
78142	05/12/2022		ELECTRA-MEDIA, INC	\$1,829.99
	Invoice	Date	Description	Amount
	13464	04/15/2022	PUENTE HILLS AUTO DISPLAY-MAY 2022	\$1,829.99
78143	05/12/2022		FEDERAL EXPRESS CORP.	\$273.79

**CITY OF INDUSTRY
WELLS FARGO BANK
May 12, 2022**

Check	Date		Payee Name	Check Amount
CITY.WF.CHK - City General Wells Fargo				
	Invoice	Date	Description	Amount
	7-725-50461	04/15/2022	MESSENGER SVC	\$193.70
	7-732-89553	04/22/2022	MESSENGER SVC	\$80.09
78144	05/12/2022		FIRST AMERICAN DATA TREE, LLC	\$200.00
	Invoice	Date	Description	Amount
	20088320422	04/30/2022	PROPERTY DATA INFORMATION	\$200.00
78145	05/12/2022		FUEL PROS, INC.	\$150.00
	Invoice	Date	Description	Amount
	61261	03/31/2022	INDUSTRY HILLS FUEL STN MAINT	\$150.00
78146	05/12/2022		GAA ARCHITECTS, INC.	\$13,466.42
	Invoice	Date	Description	Amount
	10448	04/29/2022	REIMBURSABLES-RECREATIONAL CENTER	\$41.42
	10447	04/29/2022	RECREATIONAL CENTER-YAL	\$13,425.00
78147	05/12/2022		HDL COREN & CONE	\$2,672.68
	Invoice	Date	Description	Amount
	SIN016427	04/26/2022	CONTRACT SVC-PROP TAX (APR-JUN 2022)	\$2,672.68
78148	05/12/2022		INDUSTRY SECURITY SERVICES	\$59,389.93
	Invoice	Date	Description	Amount
	14-26280	04/22/2022	SECURITY SVC-VARIOUS SITES	\$20,836.15
	14-26277	04/22/2022	SECURITY SVC 4/15-4/21/22	\$9,876.84
	14-26269	04/15/2022	SECURITY SVC-VARIOUS CITY SITES	\$19,264.18

**CITY OF INDUSTRY
WELLS FARGO BANK
May 12, 2022**

Check	Date		Payee Name	Check Amount
CITY.WF.CHK - City General Wells Fargo				
	14-26266	04/15/2022	SECURITY SVC 4/8-4/14/22	\$9,412.76
78149	05/12/2022		IRRI-CARE PLUMBING & BACKFLOW	\$135.00
	Invoice	Date	Description	Amount
	13287	04/13/2022	BACKFLOW TESTING-VARIOUS SITES	\$135.00
78150	05/12/2022		JEFF PARRIOTT PHOTOGRAPHIC	\$3,549.17
	Invoice	Date	Description	Amount
	COI0422	05/02/2022	PROF SVC-HOMESTEAD	\$3,549.17
78151	05/12/2022		KEENAN AND ASSOCIATES	\$11,341.00
	Invoice	Date	Description	Amount
	271897	04/20/2022	P & L CLAIM ADMIN FEE JAN-MAR 2022	\$11,341.00
78152	05/12/2022		KLEINFELDER, INC.	\$13,450.00
	Invoice	Date	Description	Amount
	001375546	04/27/2022	ROWLAND ST SIDEWALK INVESTIGATION	\$5,797.50
	001374307	04/18/2022	SIXTH AVE RECONSTRUCTION	\$4,370.00
	001375539	04/27/2022	SIXTH AVE RECONSTRUCTION	\$3,282.50
78153	05/12/2022		L A COUNTY DEPT OF PUBLIC	\$8,330.84
	Invoice	Date	Description	Amount
	IN220000717	04/07/2022	ACCIDENT-CALIFORNIA AVE @ NELSON AVE	\$2,325.02
	IN220000726	04/07/2022	ACCIDENT-NOGALES ST @ SAN JOSE AVE	\$763.09
	IN220000727	04/07/2022	ACCIDENT-TEMPLE AVE @ VINELAND AVE	\$984.67
	IN220000731	04/07/2022	ACCIDENT-VINELAND AVE @ TEMPLE AVE	\$2,219.65

**CITY OF INDUSTRY
WELLS FARGO BANK
May 12, 2022**

Check	Date		Payee Name	Check Amount
CITY.WF.CHK - City General Wells Fargo				
	IN220000732	04/07/2022	ACCIDENT-TEMPLE AVE @ VINELAND AVE	\$1,577.77
	IN220000713	04/07/2022	ACCIDENT-AMAR RD @ ECHELON AVE	\$161.17
	IN220000722	04/07/2022	ACCIDENT-AMAR RD @ ECHELON AVE	\$134.79
	IN220000736	04/07/2022	ACCIDENT-AMAR RD @ ECHELON AVE	\$164.68
78154	05/12/2022		L A COUNTY DEPT OF PUBLIC	\$61,789.73
	Invoice	Date	Description	Amount
	IN220000795	04/25/2022	BLDG & SAFETY-ONE STOP SHOP FOR FEB 2022	\$61,789.73
78155	05/12/2022		L A COUNTY REGISTRAR-	\$75.00
	Invoice	Date	Description	Amount
	4/26/2022	04/26/2022	FEE-NOTICE OF EXEMPTION FOR CITY-1482, MP 21 05	\$75.00
78156	05/12/2022		L A COUNTY SHERIFF'S	\$936,029.21
	Invoice	Date	Description	Amount
	222539LL	04/12/2022	SHERIFF CONTRACT-MAR 2022	\$934,257.35
	222708LL	04/25/2022	HELICOPTER SVC-MAR 2022	\$1,771.86
78157	05/12/2022		LA PUENTE VALLEY COUNTY	\$286.78
	Invoice	Date	Description	Amount
	BS; 04/22	04/20/2022	WATER MONITORING-BOY SCOUTS RESERVE	\$286.78
78158	05/12/2022		LEIGHTON CONSULTING INC	\$2,516.00
	Invoice	Date	Description	Amount
	50272	04/20/2022	TESTING/INSPECTIONS-CHESTNUT/HATCHER AVE	\$2,516.00
78159	05/12/2022		LOCKS PLUS, INC.	\$2,021.70

**CITY OF INDUSTRY
WELLS FARGO BANK
May 12, 2022**

Check	Date		Payee Name	Check Amount
CITY.WF.CHK - City General Wells Fargo				
	Invoice	Date	Description	Amount
	35340	04/08/2022	REPLACE POWER SUPPLY BOX-CITY HALL	\$2,021.70
78160	05/12/2022		McKENNA BOILER WORKS, INC.	\$15,203.38
	Invoice	Date	Description	Amount
	PS-INV105616	12/02/2021	BOILER REPAIRS-EL ENCANTO	\$15,203.38
78161	05/12/2022		MR PLANT & INTERIOR BOTANICAL	\$850.00
	Invoice	Date	Description	Amount
	MAY 18197	05/01/2022	PLANT MAINT-MAY 2022	\$850.00
78162	05/12/2022		MX GRAPHICS, INC.	\$1,035.38
	Invoice	Date	Description	Amount
	25456	04/07/2022	LINE SCANNING-JN 6201	\$708.28
	25604	04/26/2022	BLUEPRINT SVC-JN 9364	\$91.98
	25582	04/21/2022	LINE SCANNING-JN 6201	\$235.12
78163	05/12/2022		NEXTECH SYSTEMS, INC.	\$606.37
	Invoice	Date	Description	Amount
	INV1204	04/14/2022	6'X18" ISNS PANEL-MAYOR DAVE WAY	\$606.37
78164	05/12/2022		NEXTIVA, INC.	\$1,783.61
	Invoice	Date	Description	Amount
	50419154929	04/28/2022	CITY HALL PHONE SVC	\$1,783.61
78165	05/12/2022		OCEAN BLUE ENVIRONMENTAL	\$4,206.90

**CITY OF INDUSTRY
WELLS FARGO BANK
May 12, 2022**

Check	Date		Payee Name	Check Amount
CITY.WF.CHK - City General Wells Fargo				
	Invoice	Date	Description	Amount
	35948	11/24/2021	HAZARDOUS WASTE REMOVAL	\$4,206.90
78166	05/12/2022		OLMOS PROFESSIONAL SERVICES	\$8,782.00
	Invoice	Date	Description	Amount
	424	04/29/2022	JANITORIAL SVC-IBC	\$1,467.00
	423	04/29/2022	JANITORIAL SVC-CITY HALL	\$5,500.00
	425	04/29/2022	JANITORIAL SVC-15660 MAYOR DAVE WAY (YAL)	\$1,815.00
78167	05/12/2022		PITNEY BOWES, INC.	\$877.57
	Invoice	Date	Description	Amount
	1020564616	04/21/2022	SUPPLIES FOR POSTAGE MACHINE	\$558.38
	1020539885	04/18/2022	SUPPLIES FOR POSTAGE MACHINE	\$319.19
78168	05/12/2022		PLACEWORKS	\$2,310.00
	Invoice	Date	Description	Amount
	78165	03/31/2022	IBC-EIR ADDENDUM	\$2,310.00
78169	05/12/2022		PUENTE BASIN WATERMASTER	\$2,584.10
	Invoice	Date	Description	Amount
	22-2	04/20/2022	SA-OPERATIONG BUDGET FOR FY 22/23	\$2,584.10
78170	05/12/2022		PUENTE BASIN WATERMASTER	\$2,584.10
	Invoice	Date	Description	Amount
	22-1	04/20/2022	COI-OPERATING BUDGET FOR FY 22/23	\$2,584.10

**CITY OF INDUSTRY
WELLS FARGO BANK
May 12, 2022**

Check	Date			Payee Name	Check Amount
CITY.WF.CHK - City General Wells Fargo					
78171	05/12/2022			RICOH USA, INC.	\$301.43
	Invoice	Date	Description	Amount	
	36473212	04/15/2022	COPIER LEASE-ENGINEERING	\$289.36	
	5064388628	04/12/2022	METER READING-TREASURY	\$12.07	
78172	05/12/2022			ROBINSON'S FLOWERS	\$99.00
	Invoice	Date	Description	Amount	
	3454	04/01/2022	FLOWERS AND DELIVERY	\$99.00	
78173	05/12/2022			ROWLAND WATER DISTRICT	\$314.16
	Invoice	Date	Description	Amount	
	I-03312022-C	03/31/2022	NOGALES DEWATERING BOOSTER STATION	\$314.16	
78174	05/12/2022			SATSUMA LANDSCAPE & MAINT.	\$107,635.95
	Invoice	Date	Description	Amount	
	0422XROADS	04/28/2022	LANDSCAPE SVC-CROSSROADS PKY NORTH & SOUTH	\$27,092.83	
	0422TA	04/28/2022	LANDSCAPE SVC-TEMPLE & AZUSA	\$29,965.87	
	0422CH	04/28/2022	LANDSCAPE SVC-CIVIC FINANCIAL CENTER	\$50,577.25	
78175	05/12/2022			SC FUELS	\$39,904.08
	Invoice	Date	Description	Amount	
	IN-0000036928	04/26/2022	REGULAR FUEL-INDUSTRY HILLS PUMPS	\$39,904.08	
78176	05/12/2022			SO CAL INDUSTRIES	\$372.34
	Invoice	Date	Description	Amount	
	563077	04/27/2022	RR RENTAL-TONNER CYN/57FWY	\$91.26	

**CITY OF INDUSTRY
WELLS FARGO BANK
May 12, 2022**

Check	Date		Payee Name	Check Amount
CITY.WF.CHK - City General Wells Fargo				
	561779	04/20/2022	RR RENTAL-TONNER CYN/GRAND AVE	\$100.40
	555717	03/18/2022	FENCE RENTAL-INDUSTRY HILLS	\$90.34
	561025	04/15/2022	FENCE RENTAL-INDUSTRY HILLS	\$90.34
78177	05/12/2022		SQUARE ROOT GOLF & LANDSCAPE,	\$168,067.43
	Invoice	Date	Description	Amount
	1610H-2	04/27/2022	SIGN REPAIR & INSTALLATION	\$4,562.27
	1610H-1	04/27/2022	GRAFFITI REMOVAL	\$1,833.82
	1610H	04/27/2022	LANDSCAPE SVC-VARIOUS CITY SITES	\$125,480.71
	1607ELHM	04/27/2022	LANDSCAPE SVC-HOMESTEAD	\$18,796.89
	1608ELHM	04/27/2022	LANDSCAPE SVC-EL ENCANTO	\$8,841.90
	1609ELHM	04/27/2022	LANDSCAPE SVC-EL ENCANTO	\$8,551.84
78178	05/12/2022		STAPLES BUSINESS ADVANTAGE	\$943.00
	Invoice	Date	Description	Amount
	8065939011	04/16/2022	OFFICE SUPPLIES	\$101.04
	8065864176	04/09/2022	OFFICE SUPPLIES	\$841.96
78179	05/12/2022		SUNSYSTEM TECHNOLOGY	\$9,383.56
	Invoice	Date	Description	Amount
	073073	04/18/2022	INSTALLED LUFFT SENSOR-METRO SOLAR	\$9,383.56
78180	05/12/2022		SYNCHRONY BANK/AMAZON	\$1,338.91
	Invoice	Date	Description	Amount
	968783457458	03/22/2022	OFFICE SUPPLIES	\$20.02
	575953948494	04/03/2022	OFFICE SUPPLIES	\$1,318.89

**CITY OF INDUSTRY
WELLS FARGO BANK
May 12, 2022**

Check	Date			Payee Name	Check Amount		
CITY.WF.CHK - City General Wells Fargo							
78181	05/12/2022			THE GABRIEL FOUNDATION	\$105,000.00		
	Invoice	Date	Description	Amount			
	4/28/2022	04/28/2022	DONATION FOR INDUSTRY HILLS CHARITY PRO	\$105,000.00			
78182	05/12/2022			THE TECHNOLOGY DEPOT	\$5,682.15		
	Invoice	Date	Description	Amount			
	18455	04/01/2022	CLOUD CONNECT VEEAM DRAAS-MAY 2022	\$1,048.80			
	18646	04/28/2022	CLOUD CONNECT VEEAM BACKUP	\$131.40			
	18045	02/01/2022	CLOUD CONNECT DATA STORAGE-MAR 2022	\$1,345.50			
	17877	01/04/2022	CLOUD CONNECT DATA STORAGE-JAN 2022	\$1,345.50			
	17879	01/07/2022	CLOUD CONNECT DATA STORAGE-FEB 2022	\$1,345.50			
	16658RI-CREDIT	08/01/2021	CREDIT ON INVOICE 16658R1-PAID WITH CK 76565	(\$475.95)			
	18206	03/01/2022	VEEAM DRAAS BACKUP & BUSINESS PROTECTION	\$524.40			
	18604	04/20/2022	VEEAM DESKTOP/LAPTOP BACKUP	\$417.00			
78183	05/12/2022			WEATHERITE SERVICE	\$208.00		
	Invoice	Date	Description	Amount			
	L194873	04/08/2022	A/C MAINT-IBC	\$208.00			
78184	05/12/2022			WEST COAST ARBORISTS, INC.	\$29,097.00		
	Invoice	Date	Description	Amount			
	184585	04/15/2022	STREET TREES-PUBLIC ROW	\$29,097.00			
				Checks	Status	Count	Transaction Amount
				Total		80	\$2,053,888.18

CITY COUNCIL

ITEM NO. 6.2

RESOLUTION NO. CC 2022-17

A RESOLUTION OF THE CITY COUNCIL OF THE CITY OF INDUSTRY, CALIFORNIA, CONTINUING THE AUTHORIZATION OF REMOTE TELECONFERENCE MEETINGS PURSUANT TO AB 361

RECITALS

WHEREAS, the City Council of the City of Industry (“City”) is committed to preserving and encouraging public access and participation in its meetings; and

WHEREAS, all meetings of the legislative bodies of the City are open and public, as required by the Ralph M. Brown Act (Gov. Code §§54950 – 54963) (“Brown Act”), so that any member of the public may attend, participate, and observe the City Council conduct its business; and

WHEREAS, in March 2020 as a response to the ongoing COVID-19 pandemic, Governor Newsom issued Executive Orders N-25-20 and N-29-20. These orders suspended certain elements of the Brown Act and specifically allowed for legislative bodies as defined by the Brown Act to hold their meetings entirely electronically with no physical meeting place. On June 11, 2021, Governor Newsom issued Executive Order N-08-21, which provided that the provisions in Executive Order N-29-20 suspending certain elements of the Brown Act would continue to apply through September 30, 2021; and

WHEREAS, on September 16, 2021 Governor Newsom signed AB 361, which added subsection (e) to Government Code §54953 of the Brown Act, and makes provision for remote teleconferencing participation in meetings by members of a legislative body, without compliance with the requirements of Government Code §54953(b)(3), subject to the existence of certain conditions; and

WHEREAS, one of the conditions required is that a state of emergency has been declared by the Governor pursuant to Government Code §8625, proclaiming the existence of conditions of disaster or of extreme peril to the safety of persons and property within the state caused by conditions as described in Government Code §8558; and

WHEREAS, it is further required that state or local officials have imposed or recommended measures to promote social distancing, or, the legislative body meeting in person would present imminent risks to the health and safety of attendees; and

WHEREAS, in March 2020, in response to the spread of COVID-19 in the State of California, the Governor Proclaimed a State of Emergency pursuant to Government Code §8625, and issued a number of executive orders aimed at containing the COVID-19 virus, and the County of Los Angeles through various Orders of the Los Angeles County Health Officer, continues to impose or recommend measures to promote social distancing; and

WHEREAS, the City Council has adopted proclamations declaring the existence of a local emergency within the City of Industry in response to COVID-19, which supported the requisite conditions for the legislative bodies of the City to conduct remote teleconference meetings without compliance with Government Code § 54953(b)(3); and

WHEREAS, Los Angeles County officials have recommended measures to promote social distancing, and strongly recommend masks for all regardless of vaccination status in an effort to slow the transmission of COVID-19 throughout the State and Los Angeles County; and

WHEREAS, the City Council is concerned about the health and safety of all individuals of the public who attend public meetings; and

WHEREAS, as a consequence of the continued state of emergency, the City Council adopted Resolution No. CC 2021-61 on October 14, 2021, Resolution No. CC 2021-68 on November 13, 2021, Resolution No. CC 2021-69 on December 13, 2021, Resolution No. CC 2022-01 on January 12, 2022, Resolution No. CC 2022-07 on February 11, 2022, Resolution No. CC 2022-10 on March 13, 2022, and Resolution No. CC 2022-14 on April 12, 2022, finding and determining that the City Council would continue to conduct its meetings without compliance with Government Code §54953(b)(3), as authorized by Government Code §54953(e), and that the City Council would continue to comply with the requirements to provide the public with access to all public meetings as prescribed in §54953(e)(2); and

WHEREAS, pursuant to the provisions of AB 361, the City Council hereby finds and determines that the findings set forth in Resolution No. CC 2022-14 remain, and that it is thereby necessary to continue to conduct its meetings without compliance with Government Code §54953(b)(3), as authorized by Government Code §54953(e).

NOW, THEREFORE, THE CITY COUNCIL OF THE CITY OF INDUSTRY DOES HEREBY FIND, DETERMINE AND RESOLVE AS FOLLOWS:

SECTION 1: The City Council finds that all of the facts set forth in the Recitals are true and correct, and are incorporated herein by reference.

SECTION 2: The City Council hereby considers the existing conditions of the state of emergency, local officials in Los Angeles County have recommended or imposed measures to promote social distancing in connection with COVID-19. Based on these facts, findings, and determinations, the City Council authorizes staff to conduct remote teleconference meetings of the City Council, under the provisions of Government Code §54953(e).

SECTION 3: The City Manager or his designee is hereby authorized and directed to take all actions necessary to carry out the intent and purpose of this Resolution and

AB 361, including continuing to conduct open and public meetings in accordance with the Brown Act.

SECTION 4: This Resolution shall take effect May 12, 2022, and shall be effective until the earlier of June 11, 2022, or such time as the City Council adopts a subsequent resolution in accordance with Government Code §54953(e)(3) to extend the time during which the City Council may continue to meet by teleconference.

PASSED, APPROVED AND ADOPTED by the City Council of the City of Industry at a special meeting held on May 10, 2022, by the following vote:

AYES:	COUNCIL MEMBERS:
NOES:	COUNCIL MEMBERS:
ABSTAIN:	COUNCIL MEMBERS:
ABSENT:	COUNCIL MEMBERS:

Cory C. Moss, Mayor

ATTEST:

Julie Gutierrez-Robles, City Clerk

CITY COUNCIL


ITEM NO. 6.3



CITY OF INDUSTRY

MEMORANDUM

TO: Honorable Mayor Moss and Members of the City Council

FROM: Joshua Nelson, City Manager 

STAFF: Dev Birla, Operations Manager, CNC Engineering

DATE: May 10, 2022

SUBJECT: Consideration of the purchase of 134 streetlights from Southern California Edison, in the amount of \$100,263.90

Background:

On April 27, 2017, the City Council approved a Purchase and Sales Agreement (“Agreement”) with Southern California Edison (“SCE”) for the purchase of 2,118 streetlights, in the amount of \$1,590,221.00. After the field audit by SCE and verification of data by Staff, the City purchased 1,985 streetlights on January 16, 2020, in the amount of \$1,489,796.47. The 1,985 streetlights are owned, operated, and maintained by the City and are currently undergoing a luminary conversion from high pressure sodium vapor (“HPS”) to light-emitting diodes (“LED”). The remaining 133 streetlights were not purchased either because they were not found in the field or they had overhead high voltage facilities prompting SCE not to sell.

Discussion:

Prior to July 7, 2020, the Los Angeles County Department of Public Works (“LACDPW”) operated Lighting Maintenance District (“CLMD”) #10049. The 148 lights in the portion of CLMD #10049 within the City’s jurisdiction were owned and maintained by SCE and were excluded from the initial purchase. On July 1, 2021, the Los Angeles County Board of Supervisors (“LACB”) dissolved CLMD #10049 removing County oversight of the streetlights. See attached notification from LACDPW under Exhibit A. Upon the dissolution, the remaining 148 streetlights were available to be purchased by the City. SCE performed a field audit and inventory of these streetlights and Staff reviewed the data. The City is requesting to purchase 134 of the 148 streetlights as seen in Exhibit B. Finally, SCE performed the valuation on the proposed sale and provided an invoice in an amount of \$100,263.90, attached in Exhibit C. The same terms and conditions of the original Agreement will apply to this purchase.

With the purchase of the 134 streetlights from SCE, the City will own the light poles and luminaries with the demarcation point of wires at the base of each pole. The SCE monthly billing rate will be changed from LS-1 to LS-2 reducing the cost to operate the lights by nearly 39 percent. These streetlights are already included in the bid and contract for CITY-1465 for conversion from HPS to LEDs which will further decrease operation costs.

Fiscal Impact:

The fiscal impact associated with this agreement is \$100,263.90 (Account Number 120-752- 5205) (MP 02-05 #5). No appropriations are required at this time.

Recommendation:

Staff recommends the City Council approve the purchase of streetlights from Southern California Edison.

Exhibits:

- A. LACB Resolution to dissolve CLMD #10049 dated July 7, 2020
- B. Inventory of 134 streetlights to be purchased from SCE
- C. SCE invoice for 134 streetlights

JN/DB:jf

EXHIBIT A

LACB Resolution to dissolve CLMD #10049 dated July 7, 2020

[Attached]



MARK PESTRELLA, Director

**COUNTY OF LOS ANGELES
DEPARTMENT OF PUBLIC WORKS**

"To Enrich Lives Through Effective and Caring Service"

900 SOUTH FREMONT AVENUE
ALHAMBRA, CALIFORNIA 91803-1331
Telephone (626) 458-5100
<http://dpw.lacounty.gov>

ADDRESS ALL CORRESPONDENCE TO
P.O. BOX 1450
ALHAMBRA, CALIFORNIA 91802-1450

IN REPLY PLEASE
REFER TO FILE

July 07, 2020

The Honorable Board of Supervisors
County of Los Angeles
383 Kenneth Hahn Hall of Administration
500 West Temple Street
Los Angeles, California 90012

31

July 7, 2020

Dear Supervisors:

**DISSOLUTION OF COUNTY LIGHTING MAINTENANCE DISTRICT 10049
AND NEGOTIATED EXCHANGE OF PROPERTY TAX REVENUES
CITY OF INDUSTRY
(SUPERVISORIAL DISTRICT 1)
(3 VOTES)**

SUBJECT

Public Works is seeking Board approval to dissolve County Lighting Maintenance District 10049 located within the jurisdictional boundaries of the City of Industry and approve the negotiated exchange of property tax revenue resulting from the dissolution.

IT IS RECOMMENDED THAT THE BOARD:

1. Find that the actions set forth in this Board letter is not a project pursuant to the California Environmental Quality Act.
2. Adopt the Resolution of Intention to Dissolve County Lighting Maintenance District 10049 and set a time and place for the public hearing.
3. Set a public hearing regarding the dissolution of County Lighting Maintenance District 10049.
4. Instruct the Executive Officer of the Board to give notice of the public hearing by publishing notice of such hearing once in daily newspaper printed, published, and circulated in the county; and cause printed copies of such notice to be posted in three conspicuous places within the maintenance district. The publishing and posting to be completed at least 15 days prior to the date of hearing scheduled pursuant to Section 5848 of the California Streets and Highways Code.

SET FOR HEARING: August 4, 2020 at 9:30 a.m.

AFTER THE PUBLIC HEARING, IT IS RECOMMENDED THAT THE BOARD:

1. Adopt the Resolution Ordering the Dissolution of County Lighting Maintenance District 10049.
2. Adopt the Joint Resolution between County Lighting Maintenance District 10049 and the City of Industry approving and accepting the negotiated exchange of property tax revenue resulting from the dissolution of County Lighting Maintenance District 10049.
3. Authorize Public Works to transfer the assets of County Lighting Maintenance District 10049 to the City of Industry after the effective date of the jurisdictional transfer of July 1, 2021, as prescribed below.
 - a. Transfer 90 percent of all funds available, estimated at \$26,100 to the City of Industry within 30 days of July 1, 2021.
 - b. Transfer the remaining 10 percent of all funds available, estimated at \$2,900 to the City of Industry upon final accounting and after all liabilities are satisfied.
4. Direct the Auditor-Controller to close Fund FL7 for County Lighting Maintenance District 10049 upon completion of all transfers.

PURPOSE/JUSTIFICATION OF RECOMMENDED ACTION

Approval of the recommended actions will find that the project is exempt from the California Environmental Quality Act (CEQA) Guidelines and allow the Board to: (1) dissolve County Lighting Maintenance District (CLMD) 10049 as requested by the City of Industry; (2) approve the negotiated exchange of property tax revenue resulting from the dissolution; (3) authorize Public Works to transfer the remaining assets of County Lighting Maintenance District 10049 to the City of Industry within 60 days after the effective date of the jurisdictional transfer of July 1, 2021; and (4) direct the Auditor-Controller to close Fund FL7 for County Lighting Maintenance District 10049 upon completion of all transfers.

Implementation of Strategic Plan Goals

The recommended action supports the County Strategic Plan: Strategy II.2, Support the Wellness of our Communities and Strategy III.3, Pursue Operational Effectiveness, Fiscal Responsibility, and Accountability. Dissolution of CLMD 10049, at the request of the City of Industry, will give administrative authority to the City over the streetlights located within the jurisdictional boundaries of the City and ensure that street lighting services will continue to be provided to the benefiting properties for the convenience and safety of the motoring public, as well as the safety and security of people and property.

FISCAL IMPACT/FINANCING

There is no impact to the County General Fund.

Fund FL7 has an estimated total fund balance of \$29,000. The recommended actions will authorize the transfer of the fund balance from the County to the City of Industry and direct the Auditor-Controller to close Fund FL7 after the effective date of dissolution.

Sufficient funds will be included in Fiscal Year 2021-22 CLMD 10049 budget for processing the dissolution of CLMD 10049.

FACTS AND PROVISIONS/LEGAL REQUIREMENTS

On November 13, 1990, pursuant to the California Streets and Highways Code Improvement Act of 1911 (Division 7 of the California Streets and Highways Sections 5000-6794), the Board consolidated portions of two separate lighting districts within the City of Industry and formed CLMD 10049 to serve the City.

On October 24, 2019, the City of Industry approved Resolution No. CC 2019-53 requesting dissolution of CLMD 10049 (Enclosure A).

CLMD 10049 is contained entirely within the boundaries of the City. Section 5851 of the Streets and Highways Code provides that if a whole district is so included within one city, the district shall continue in existence for all purposes until a copy of a resolution adopted by the city requesting dissolution of the district is received by the Board of Supervisors, whereupon the Board of Supervisors shall dissolve the district.

Section 5848 of the Streets and Highways Code authorizes the Board to dissolve CLMD 10049 by adopting a resolution of intention to dissolve the district and fixing a time for a public hearing. We request that the Board adopt the enclosed Resolution of Intention to Dissolve CLMD 10049 and set a public hearing date (Enclosure B).

The Joint Resolution for the exchange property tax revenue between CLMD 10049 and the City has been reviewed and approved by County Counsel and adopted by City Council (Enclosure C). Consideration for adoption of the Joint Resolution should be continued to the same meeting at which the public hearing on the dissolution will take place in order for the Board to act on them in a consistent manner. At that time, the Joint Resolution, along with the enclosed Resolution Ordering the Dissolution (Enclosure D), should be adopted.

The effective date of the dissolution is July 1, 2021.

ENVIRONMENTAL DOCUMENTATION

The proposed actions are exempt from CEQA. The dissolution of CLMD 10049 and the negotiated exchange of property tax revenue is not a project pursuant to CEQA because it is an activity that is excluded from the definition of a project by Section 15378 (b) of the CEQA Guidelines. The proposed actions are administrative activities of government which will not result in direct or indirect physical changes to the environment.

IMPACT ON CURRENT SERVICES (OR PROJECTS)

Preparing the Board letter and resolutions is consistent with the current services conducted by Public Works. The dissolution of CLMD 10049 will have no impact to other services or projects.

The Honorable Board of Supervisors
7/7/2020
Page 4

CONCLUSION

Please return one adopted copy of this letter and the signed resolutions to Public Works, Traffic Safety and Mobility Division. Also, please forward one adopted copy of the letter and resolutions to the Assessor, Ownership Service Section; one to the Auditor-Controller, Tax Division; and one to the City Manager.

Respectfully submitted,

A handwritten signature in black ink, appearing to read "Mark Pestrella". The signature is fluid and cursive, with the first name "Mark" written in a larger, more prominent script than the last name "Pestrella".

MARK PESTRELLA
Director

MP:EKT:dj

Enclosures

c: Chief Executive Office (Chia Ann-Yen)
County Counsel (Talin Halabi)
Executive Office

RESOLUTION NO. CC 2019-53

**A RESOLUTION OF THE CITY COUNCIL OF THE CITY OF INDUSTRY,
CALIFORNIA, REQUESTING DISSOLUTION OF COUNTY LIGHTING
MAINTENANCE DISTRICT 10049**

WHEREAS, in or about 1960, Los Angeles County formed County Lighting Maintenance District 10049 ("CLMD 10049") pursuant to the Improvement Act of 1911, as set forth in California Streets and Highways Code Sections 5000 *et seq.*; and

WHEREAS, CLMD 10049 is contained entirely within the boundaries of the City of Industry; and

WHEREAS, Section 5851 of the California Streets and Highways Code 1911 provides that if all the territory of a district is included within one city, the district shall continue in existence for all purposes until a copy of a resolution adopted by the city requesting dissolution is filed with the Board of Supervisors of the County of Los Angeles whereupon the district shall be dissolved; and

WHEREAS, in order for the City to move forward with the purchase of all of the streetlights located within the City, it is necessary for the City to dissolve CLMD 10049.

**NOW, THEREFORE, THE CITY COUNCIL OF THE CITY OF INDUSTRY
HEREBY FINDS, DETERMINES AND RESOLVES AS FOLLOWS:**

Section 1. The City Council finds that all of the facts set forth in the Recitals are true and correct, and are incorporated herein by reference.

Section 2. The City Council requests the Board of Supervisors of the County of Los Angeles to order the dissolution of CLMD 10049 pursuant to Section 5851 of the California Streets and Highways Code.

Section 3. The City Council authorizes the City Manager to execute and deliver any and all documents and agreements necessary for carrying out the dissolution of CLMD 10049.

Section 4. The provisions of this Resolution are severable and if any provision, clause, sentence, word or part thereof is held illegal, invalid, unconstitutional, or inapplicable to any person or circumstances, such illegality, invalidity, unconstitutionality, or inapplicability shall not affect or impair any of the remaining provisions, clauses, sentences, sections, words or parts thereof of the Resolution or their applicability to other persons or circumstances.

Section 5. The City Clerk shall certify to the adoption of this Resolution and the same shall be in full force and effect.

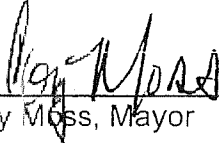
PASSED, APPROVED AND ADOPTED by the City Council of the City of Industry at a regular meeting held on October 24, 2019 by the following vote:

AYES: COUNCIL MEMBERS: Cruz, Radecki, Ruggles, MPT/Marcucci, M/Moss


NOES: COUNCIL MEMBERS: None

ABSTAIN: COUNCIL MEMBERS: None

ABSENT: COUNCIL MEMBERS: None



Cory Moss, Mayor

ATTEST:


Julie Gutierrez-Robles, City Clerk

**BOARD OF SUPERVISORS OF THE
COUNTY OF LOS ANGELES
RESOLUTION OF INTENTION TO DISSOLVE
COUNTY LIGHTING MAINTENANCE DISTRICT 10049
CITY OF INDUSTRY
SETTING TIME AND PLACE FOR PUBLIC HEARING**

The Board of Supervisors of the County of Los Angeles, State of California, hereby finds, determines, and resolves:

1. On October 24, 2019, the City of Industry passed Resolution No. CC 2019-53, requesting the Board of Supervisors of the County of Los Angeles to order the dissolution of County Lighting Maintenance District 10049.
2. County Lighting Maintenance District 10049 is contained entirely within the boundaries of the City of Industry. The boundary of County Lighting Maintenance District 10049 is shown on the diagram included herein.
3. Section 5851 of the California Streets and Highways Code Improvement Act of 1911 provides that if all the territory of a district is included within one city, the district shall continue in existence for all purposes until a copy of a resolution adopted by the city requesting dissolution is filed with the Board of Supervisors whereupon the district shall be dissolved.
4. It is in conformity with the public interest and convenience that County Lighting Maintenance District 10049 be dissolved.
5. Pursuant to Section 5848 of the California Streets and Highways Code, the Board of Supervisors may, upon its own motion, adopt a resolution of intention to dissolve the maintenance district. The time for hearing shall not be less than 10 days nor more than 30 days after the date of the adoption of the resolution of intention.
6. On ~~July 28, 2020~~ **AUGUST 4, 2020**, at the hour of 9:30 a.m. is the date and hour of the public hearing, at the Chambers of the Board of Supervisors of the County of Los Angeles, in Room 381B of the Kenneth Hahn Hall of Administration, 500 West Temple Street (corner of Temple Street and Grand Avenue), Los Angeles, California 90012, the place fixed by said Board of Supervisors when and where any interested person having any objections to the dissolution may appear before the Board and show cause why said proposed dissolution should not be ordered. Written objections to the proposed dissolution may be filed with the Executive Officer of the Board by any interested person at any time no later than the time set for the hearing.

7. The Executive Officer of the Board of Supervisors shall give notice of the public hearing by publishing notice of such hearing once in _____, a daily newspaper printed, published and circulated in the County, and cause printed copies of such notice to be posted in three conspicuous places within the maintenance district, pursuant to Section 5858 of the California Streets and Highways Code. The publishing and posting shall be completed at least 15 days prior to the date of hearing.


The foregoing resolution was adopted on the ~~29th day of July, 2020~~, by the Board of Supervisors of the County of Los Angeles, and ex-officio of the governing body of all other special assessment and taxing districts, agencies, and authorities for which said Board so acts.

CELIA ZAVALA
Executive Officer of the
Board of Supervisors of the
County of Los Angeles

By _____
Deputy

APPROVED AS TO FORM

MARY C. WICKHAM
County Counsel

By  _____
Deputy

**BOARD OF SUPERVISORS OF THE
COUNTY OF LOS ANGELES
JOINT RESOLUTION BETWEEN LOS ANGELES COUNTY AND
THE CITY COUNCIL OF THE CITY OF INDUSTRY, CALIFORNIA, APPROVING AND
ACCEPTING THE NEGOTIATED EXCHANGE OF PROPERTY TAX REVENUE
RESULTING FROM THE DISSOLUTION OF COUNTY LIGHTING MAINTENANCE
DISTRICT 10049**

WHEREAS, pursuant to Section 99 of the California Streets and Highways Code, prior to the effective date of any jurisdictional change, the governing bodies of all agencies whose service areas or service responsibilities would be altered by such change must determine the amount of property tax revenue to be exchanged between the affected agencies and approve and accept the negotiated exchange of property tax revenues by resolution, but if the affected agency is a special district, the Board of Supervisors must negotiate on behalf of the district; and

WHEREAS, County Lighting Maintenance District 10049 (CLMD 10049) is contained entirely within the boundaries of the City of Industry; and

WHEREAS, the City of Industry adopted Resolution No. CC 2019-53, requesting the Board of Supervisors to dissolve CLMD 10049; and

WHEREAS, after a public hearing, the Board of Supervisors of the County of Los Angeles adopted a Resolution Ordering the Dissolution of County Lighting Maintenance District 10049 concurrently with its adoption of this resolution, effective July 1, 2021.

WHEREAS, the Board of Supervisors of the County of Los Angeles and the City Council of the City of Industry have determined that the amount of property tax revenue to be exchanged as a result of the dissolution of CLMD 10049 is as set forth below.

NOW THEREFORE, THE CITY COUNCIL OF THE CITY OF INDUSTRY AND THE BOARD OF SUPERVISORS OF THE COUNTY OF LOS ANGELES, STATE OF CALIFORNIA, DO HEREBY FIND, DETERMINE, RESOLVE, AND ORDER AS FOLLOWS:

1. The above recitals are true and correct, and are incorporated herein by reference.
2. The City Council of the City of Industry agrees that the City of Industry will bear the full responsibility for street lighting and lighting maintenance services for those streetlights located within CLMD 10049 upon its dissolution.
3. The negotiated exchange of property tax revenue between the Los Angeles County and the City of Industry, resulting from the dissolution of CLMD 10049 is approved and accepted.

4. For the fiscal year commencing in the year after the filing of the statement of boundary change with the California State Board of Equalization pursuant to Government Code Sections 54902 and 57204, annual property tax increment attributable to CLMD 10049 shall be transferred to the County General Fund, and CLMD 10049's share shall be reduced to zero.
5. Any residual property tax revenue remaining after the effective date of dissolution attributable to CLMD 10049 shall be transferred to the City of Industry.
6. No additional transfer of property tax revenues shall be made to or from any other taxing agency as a result of this dissolution.
7. The Chief Executive Officer of the Board of Supervisors is hereby ordered and directed to file a certified copy of this Joint Resolution with the County Auditor-Controller.
8. The provisions of this Resolution are severable and if any provision, clause, sentence, word or part thereof is held illegal, invalid, unconstitutional, or inapplicable to any person or circumstances, such illegality, invalidity, unconstitutionality, or inapplicability shall not affect or impair any of the remaining provisions, clauses, sentences, sections, words or parts thereof of the Resolution or their applicability to other persons or circumstances.
9. The City Clerk of the City of Industry, and the Clerk of the Board of Supervisors shall certify to the adoption of this Resolution for each of their respective legislative bodies, and the same shall be in full force and effect.

PASSED, APPROVED, AND ADOPTED this 24th day of October, 2019, by the following vote:

I, Julie Gutierrez-Robles City Clerk of the City of Industry, do hereby certify that the forgoing resolution was duly adopted by the City Council of the City of Industry at a regular meeting thereof, held on the 24 day of October 2019, by the following vote of Council:

AYES: COUNCIL MEMBERS: CITIZEN, RUIZ, RUGGINS, NPT/MEMBER, M/A/10/19
 NOES: COUNCIL MEMBERS:
 ABSENT: COUNCIL MEMBERS:
 ABSTAIN: COUNCIL MEMBERS:

Cory Moss
 Cory Moss, Mayor

ATTEST:
Julie Gutierrez-Robles
 Julie Gutierrez-Robles, City Clerk


The foregoing resolution was adopted on the _____ day of _____, 2020 by the Board of Supervisors of the County of Los Angeles and ex-officio of the governing body of all other special assessment and taxing districts, agencies, and authorities for which said Board so acts.

CELIA ZAVALA
Executive Officer of the
Board of Supervisors of the
County of Los Angeles

By _____
Deputy

APPROVED AS TO FORM

MARY C. WICKHAM
County Counsel

By  _____
Deputy

**BOARD OF SUPERVISORS OF THE
COUNTY OF LOS ANGELES
RESOLUTION ORDERING THE DISSOLUTION OF
COUNTY LIGHTING MAINTENANCE DISTRICT 10049**

WHEREAS, the Board of Supervisors of the County of Los Angeles on July 7, 2020, adopted a Resolution of Intention to Dissolve County Lighting Maintenance District 10049 at the request of the City of Industry, pursuant to the provisions of the Improvement Act of 1911, (Division 7, Part 1, of the California Streets and Highways Code, Sections 5000 to 6772).

NOW, THEREFORE, THE COUNTY OF LOS ANGELES BOARD OF SUPERVISORS DOES HEREBY DETERMINE, RESOLVE, AND ORDER AS FOLLOWS:

1. The Board of Supervisors hereby orders the dissolution of County Lighting Maintenance District 10049, which serves the City of Industry.
2. The diagram of County Lighting Maintenance District 10049 is on file with the office of the Executive Officer – Clerk of the Board.

The foregoing resolution was on the 28th day of July 2020, passed by the Board of Supervisors of the County of Los Angeles, State of California.

CELIA ZAVALA
Executive Officer of the
Board of Supervisors of the
County of Los Angeles

By _____
Deputy

APPROVED AS TO FORM

MARY C. WICKHAM
County Counsel

By  _____
Deputy

EXHIBIT B

Inventory of 134 streetlights to be purchased from SCE

[Attached]

Concrete Pole Not For Sale

Phase	Seq	Map No.	Structure No.	Fielded	Field Tech	Pole Data		SAP Material	Field Material	Feed	Field Feed
						Correct	Comments				
P1	P1-2	11051836	2209791E	2022-01-18 21:36:37 UTC	Evan Moyer	yes	1/2" comm is strapped to pole. Vegetation covering pole.	N/A	Concrete	N/A	N/A

Pole Height	Field Height	Pole Year	Pole Class	Lamp Type	Lamp Field	Lamp Size	Lamp Wattage	Lamp Quantity	Lamp Style	Mast Arm	Deco	Equipment
N/A	N/A	N/A	N/A	HPSV	N/A	27500L	N/A	N/A	N/A	N/A	N/A	N/A

POD	Direction	Wire Distance	Sale	Tagon Pole	Tagging	Pole Latitude	Pole Longitude	Field Latitude	Field Longitude	Conductor	Installed Service Number
N/A	N/A	N/A	N	N/A	N/A	33.99887774	-117.8813796	33.99886309	-117.8813904	N/A	5685401

Service Account Number	Customer Number	Rate Code	MULT/SER	AN/MN	Energize Date	Site Dist	Location Description	GIS Material	Install Date	Symbol Code	Wattage
8807904	N/A	LS-1	N/A	N/A	5/10/1991	N/A	SAN JOSE AV S/S AT SENTOUS ST	Wood	N/A	N/A	N/A

Wood Not For Sale

Phase	Seq	Map Number	Structure Number	Fielded	Field Tech	Pole Data Correct	Comments	SAP Material	Field Material	Feed	Field Feed	Pole Height
P1	P1-10	11091818	1860641E	2022-01-19 19:26:17 UTC	Evan Moyer	yes	HVO	N/A	Wood	N/A	N/A	N/A
P1	P1-10	11091818	1860642E	2022-01-19 19:26:16 UTC	Evan Moyer	yes	HVO	N/A	Wood	N/A	N/A	N/A
P1	P1-10	11091818	4279171E	2022-01-19 19:26:15 UTC	Evan Moyer	yes	HVO	N/A	Wood	N/A	N/A	N/A
P1	P1-10	11091818	4377494E	2022-01-19 19:26:14 UTC	Evan Moyer	yes	HVO	N/A	Wood	N/A	N/A	N/A
P1	P1-10	11091818	4459596E	2022-01-19 19:26:18 UTC	Evan Moyer	yes	HVO	N/A	Wood	N/A	N/A	N/A

Field Height	Pole Year	Pole Class	Lamp Type	Lamp Field	Lamp Size	Lamp Wattage	Lamp Quantity	Lamp Style	Mast Arm	Deco	Equipment	POD	Direction	Wire Distance
N/A	N/A	N/A	HPSV	N/A	27500L	N/A	N/A	N/A	N/A	N/A	AOA	N/A	N/A	N/A
N/A	N/A	N/A	HPSV	N/A	27500L	N/A	N/A	N/A	N/A	N/A	N/A	N/A	N/A	N/A
N/A	N/A	N/A	HPSV	N/A	27500L	N/A	N/A	N/A	N/A	N/A	N/A	N/A	N/A	N/A
N/A	N/A	N/A	HPSV	N/A	27500L	N/A	N/A	N/A	N/A	N/A	N/A	N/A	N/A	N/A
N/A	N/A	N/A	HPSV	N/A	27500L	N/A	N/A	N/A	N/A	N/A	AOA	N/A	N/A	N/A

Sale	Tagon Pole	Tagging	Pole Latitude	Pole Longitude	Field Latitude	Field Longitude	Conductor	Installed Service No.	Service Account No.	Customer No.
N	N/A	N/A	34.00635353	-117.9433373	34.00638	-117.9433434	N/A	5685418	8807904	N/A
N	N/A	N/A	34.00597805	-117.9436138	34.00598	-117.9436304	N/A	5685419	8807904	N/A
N	N/A	N/A	34.00561645	-117.9438807	34.00564	-117.9438741	N/A	5685420	8807904	N/A
N	N/A	N/A	34.00516461	-117.9441945	34.00517	-117.9442097	N/A	5685293	8807904	N/A
N	N/A	N/A	34.00677694	-117.9431023	34.0068	-117.9430979	N/A	5685417	8807904	N/A

Rate Code	MULT/SER	AN/MN	Energize Date	Site Dist	Location Description	GIS Material	Install Date	Symbol Code	Wattage
LS-1	N/A	N/A	10/1/1994	N/A	BIXBY DR E/S 695' N/O GALE AV, INDUSTRY	Wood	N/A	N/A	N/A
LS-1	N/A	N/A	10/1/1994	N/A	BIXBY DR E-S 530' N- O GALE AVE	Wood	N/A	N/A	N/A
LS-1	N/A	N/A	10/1/1994	N/A	BIXBY DR. E/S, 385' N/O GALE AV INDUSTRY	Wood	N/A	N/A	N/A
LS-1	N/A	N/A	10/1/1994	N/A	BIXBY DR E/S 190' N/O GALE AVE	Wood	N/A	N/A	N/A
LS-1	N/A	N/A	10/1/1994	N/A	BIXBY DR E/S 860' N/O GALE AVE	Wood	N/A	N/A	N/A

Not in Field Not For Sale

Phase	Seq	Map No.	Structure No.	Fielded	Field Tech	Pole Data		Comments	SAP Material
						Correct			
P1	P1-16	11171791	2136932E	2022-01-20 18:42:49 UTC	Evan Moyer	yes		NIF, nearest pole is 2136931E.	N/A
P1	P1-3	11051839	2209795E	2022-01-18 21:36:38 UTC	Evan Moyer	yes		NIF, nearest pole is 2209794E.	N/A
P1	P1-10	11091818	4016782E	2022-01-18 21:36:53 UTC	Evan Moyer	yes		NIF, nearest pole is 2019064E.	N/A
P1	P1-11	11091824	4279423E	2022-01-19 19:26:33 UTC	Evan Moyer	no		NIF, nearest pole is 4712785E	N/A
P1	P1-11	11091824	4279424E	2022-01-19 19:26:34 UTC	Evan Moyer	no		NIF, nearest pole is 4712786E	N/A
P1	P1-11	11091824	4279426E	2022-01-19 19:26:35 UTC	Evan Moyer	no		NIF, nearest pole is 4712788E.	N/A
P1	P1-11	11091824	4279439E	2022-01-19 19:26:37 UTC	Evan Moyer	no		NIF, nearest pole is 4746918E.	N/A
P1	P1-11	11091824	4591139E	2022-01-19 19:26:36 UTC	Evan Moyer	yes		NIF, pole is missing can see location in concrete where pole was originally. Nearest pole is 4730378E.	N/A

Equipment	POD	Direction	Wire Distance	Sale	Tagon Pole	Tagging	Pole Latitude	Pole Longitude	Field Latitude	Field Longitude	Conductor
N/A	N/A	N/A	N/A	N	N/A	N/A	34.02519091	-118.0384812	34.02515545	-118.0385206	N/A
N/A	N/A	N/A	N/A	N	N/A	N/A	33.99892013	-117.8793672	33.9989034	-117.879251	N/A
N/A	N/A	N/A	N/A	N	N/A	N/A	34.0050638	-117.9451531	34.00512697	-117.9451777	N/A
N/A	N/A	N/A	N/A	N	N/A	N/A	34.0043477	-117.9301748	34.00434457	-117.9300745	N/A
N/A	N/A	N/A	N/A	N	N/A	N/A	34.00469112	-117.9300865	34.00474675	-117.9299994	N/A
N/A	N/A	N/A	N/A	N	N/A	N/A	34.00536734	-117.9299201	34.00520452	-117.9298364	N/A
N/A	N/A	N/A	N/A	N	N/A	N/A	34.00705396	-117.9283123	34.00687019	-117.9283656	N/A
N/A	N/A	N/A	N/A	N	N/A	N/A	34.00606293	-117.9295728	34.00629987	-117.9295528	N/A

Installed Service Number	Service Account Number	Customer Number	Rate Code	MULT/SER	AN/MN	Energize Date	Site Dist	Location Description
6255380	8807904	N/A	LS-1	N/A	N/A	7/12/1994	N/A	PELLISIER PL S/S 70' E/O RED HAT LANE
5685405	8807904	N/A	LS-1	N/A	N/A	5/17/1991	N/A	SAN JOSE AV S/S 800' E/O SENTOUS ST
7872496	8807904	N/A	LS-1	N/A	N/A	5/23/2011	N/A	GALE AVE N/S, 200' W/O BIXBY DR
6435003	8807904	N/A	LS-1	N/A	N/A	2/6/1996	N/A	AZUSA AVE E/S, C/L 135' N/O RAILROAD ST
6435004	8807904	N/A	LS-1	N/A	N/A	2/6/1996	N/A	AZUSA AVE E/S, C/L 280' N/O RAILROAD ST
6435006	8807904	N/A	LS-1	N/A	N/A	2/6/1996	N/A	AZUSA AVE E/S, C/L 540' N/O RAILROAD ST
6435019	8807904	N/A	LS-1	N/A	N/A	2/6/1996	N/A	AZUSA AVE E/S, C/L 1325' N/O RAILROAD ST
7321784	8807904	N/A	LS-1	N/A	N/A	2/25/2005	N/A	AZUSAAVE. W/S ,C/L 910' N/O RAILROAD ST.

Purchase List

Phase	Seq	Map No.	Structure		Field Tech	Pole Data		SAP Material	Field Material	Feed	Field Feed
			No.	Fielded		Correct	Comments				
P1	P1-5	11071821	1740047E	2022-01-18 21:36:29 UTC	Evan Moyer	yes	No comment	N/A	Concrete	N/A	UG
P1	P1-10	11091818	1887003E	2022-01-18 21:36:51 UTC	Evan Moyer	yes	No comment	N/A	Concrete	N/A	UG
P1	P1-4	11071818	1887005E	2022-01-17 22:08:58 UTC	Evan Moyer	yes	No comment	N/A	Concrete	N/A	UG
P1	P1-4	11071818	1887006E	2022-01-17 22:08:59 UTC	Evan Moyer	yes	No comment	N/A	Concrete	N/A	UG
P1	P1-4	11071818	1887008E	2022-01-18 21:36:24 UTC	Evan Moyer	yes	No comment	N/A	Concrete	N/A	UG
P1	P1-4	11071818	1887009E	2022-01-18 21:36:24 UTC	Evan Moyer	yes	No comment GPS estimated due to tree coverage	N/A	Concrete	N/A	UG
P1	P1-4	11071818	1887011E	2022-01-18 21:36:23 UTC	Evan Moyer	yes	on overview map.	N/A	Concrete	N/A	UG
P1	P1-15	11111815	1887445E	2022-01-20 18:42:37 UTC	Evan Moyer	yes	Vegetation covering pole.	N/A	Concrete	N/A	UG
P1	P1-15	11111815	1887446E	2022-01-20 18:42:38 UTC	Evan Moyer	yes	No comment	N/A	Concrete	N/A	UG
P1	P1-15	11111815	1887447E	2022-01-20 18:42:38 UTC	Evan Moyer	yes	No comment	N/A	Concrete	N/A	UG
P1	P1-15	11111815	1887448E	2022-01-20 18:42:40 UTC	Evan Moyer	yes	No comment	N/A	Concrete	N/A	UG
P1	P1-15	11111815	1887449E	2022-01-20 18:42:40 UTC	Evan Moyer	yes	Vegetation covering pole.	N/A	Concrete	N/A	UG
P1	P1-15	11111815	1887451E	2022-01-20 18:42:41 UTC	Evan Moyer	no	Lamp is 110 LED.	N/A	Concrete	N/A	UG
P1	P1-15	11111815	1887452E	2022-01-20 18:42:42 UTC	Evan Moyer	no	Lamp is 110 LED.	N/A	Concrete	N/A	UG
P1	P1-15	11111815	1887464E	2022-01-20 18:42:42 UTC	Evan Moyer	no	Lamp is 110 LED.	N/A	Concrete	N/A	UG
P1	P1-5	11071821	2019053E	2022-01-18 21:36:26 UTC	Evan Moyer	yes	No comment	N/A	Concrete	N/A	UG
P1	P1-10	11091818	2019064E	2022-01-18 21:36:54 UTC	Evan Moyer	yes	No comment	N/A	Concrete	N/A	UG
P1	P1-16	11171791	2136930E	2022-01-20 18:42:47 UTC	Evan Moyer	yes	No comment	N/A	Concrete	N/A	UG
P1	P1-16	11171791	2136931E	2022-01-20 18:42:48 UTC	Evan Moyer	yes	No comment	N/A	Concrete	N/A	UG
P1	P1-16	11171791	2136934E	2022-01-20 18:42:46 UTC	Evan Moyer	yes	No comment	N/A	Concrete	N/A	OH
P1	P1-16	11171791	2136935E	2022-01-20 18:42:45 UTC	Evan Moyer	no	POD UG	N/A	Concrete	N/A	UG
P1	P1-16	11171791	2136936E	2022-01-20 18:42:44 UTC	Evan Moyer	yes	No comment	N/A	Concrete	N/A	UG
P1	P1-16	11171791	2136937E	2022-01-20 18:42:43 UTC	Evan Moyer	yes	No comment	N/A	Concrete	N/A	UG
P1	P1-5	11071821	2209329E	2022-01-18 21:36:28 UTC	Evan Moyer	yes	No comment	N/A	Concrete	N/A	UG
P1	P1-2	11051836	2209790E	2022-01-17 22:08:54 UTC	Evan Moyer	yes	No comment	N/A	Concrete	N/A	UG
P1	P1-3	11051839	2209792E	2022-01-17 22:08:55 UTC	Evan Moyer	yes	No comment	N/A	Concrete	N/A	UG

Purchase List

Phase	Seq	Map No.	Structure No.	Fielded	Field Tech	Pole Data Correct	Comments	SAP Material	Field Material	Feed	Field Feed
P1	P1-3	11051839	2209793E	2022-01-18 21:36:37 UTC	Evan Moyer	yes	GPS estimated due to trees on overview map.	N/A	Concrete	N/A	UG
P1	P1-3	11051839	2209794E	2022-01-17 22:08:56 UTC	Evan Moyer	yes	Lamp heads bottom cover is falling off, see lamp head picture. Tag verified	N/A	Concrete	N/A	UG
P1	P1-1	11051833	2217796E	2022-01-17 22:08:49 UTC	Evan Moyer	yes	No comment	N/A	Concrete	N/A	UG
P1	P1-9	11071845	2271280E	2022-01-18 21:36:51 UTC	Evan Moyer	yes	No comment	N/A	Concrete	N/A	UG
P1	P1-14	11091848	2271815E	2022-01-19 19:26:40 UTC	Evan Moyer	yes	No comment	N/A	Concrete	N/A	UG
P1	P1-14	11091848	2271816E	2022-01-19 19:26:39 UTC	Evan Moyer	yes	No comment	N/A	Concrete	N/A	UG
P1	P1-14	11091848	2271817E	2022-01-19 19:26:41 UTC	Evan Moyer	yes	No comment	N/A	Concrete	N/A	UG
P1	P1-1	11051833	2271829E	2022-01-17 22:08:19 UTC	Evan Moyer	yes	Span guy is resting on mast arm, Not connected to pole.	N/A	Concrete	N/A	UG
P1	P1-1	11051833	2271830E	2022-01-17 22:08:18 UTC	Evan Moyer	yes	No comment	N/A	Concrete	N/A	UG
P1	P1-1	11051833	2271831E	2022-01-17 22:08:17 UTC	Evan Moyer	yes	No comment	N/A	Concrete	N/A	OH
P1	P1-1	11051833	2271832E	2022-01-17 22:08:17 UTC	Evan Moyer	yes	POD UG	N/A	Concrete	N/A	UG
P1	P1-1	11051833	2271833E	2022-01-17 22:08:16 UTC	Evan Moyer	yes	Possible 10ft clearance from HVO. No sidewalk in area. Day burner.	N/A	Concrete	N/A	UG
P1	P1-1	11051833	2271834E	2022-01-17 22:08:15 UTC	Evan Moyer	yes	Light turns on and off.	N/A	Concrete	N/A	UG
P1	P1-1	11051833	2271850E	2022-01-17 22:08:51 UTC	Evan Moyer	yes	No comment	N/A	Concrete	N/A	UG
P1	P1-1	11051833	2271851E	2022-01-17 22:08:48 UTC	Evan Moyer	yes	Hand hole cover is missing.	N/A	Concrete	N/A	UG
P1	P1-1	11051833	2271852E	2022-01-17 22:08:50 UTC	Evan Moyer	yes	No comment	N/A	Concrete	N/A	UG
P1	P1-1	11051833	2271853E	2022-01-17 22:08:48 UTC	Evan Moyer	yes	No comment	N/A	Concrete	N/A	UG
P1	P1-10	11091818	4007216E	2022-01-18 21:36:52 UTC	Evan Moyer	yes	No comment	N/A	Concrete	N/A	UG
P1	P1-3	11051839	4046396E	2022-01-17 22:08:57 UTC	Evan Moyer	yes	No comment	N/A	Concrete	N/A	UG
P1	P1-1	11051833	4126801E	2022-01-17 22:08:22 UTC	Evan Moyer	yes	Possible sidewalk boundary.	N/A	Concrete	N/A	UG
P1	P1-1	11051833	4126802E	2022-01-17 22:08:21 UTC	Evan Moyer	yes	Possible sidewalk boundary.	N/A	Concrete	N/A	UG
P1	P1-1	11051833	4126803E	2022-01-17 22:08:23 UTC	Evan Moyer	yes	Possible sidewalk boundary.	N/A	Concrete	N/A	UG
P1	P1-1	11051833	4126805E	2022-01-17 22:08:20 UTC	Evan Moyer	yes	Possible sidewalk boundary.	N/A	Concrete	N/A	UG
P1	P1-1	11051833	4126806E	2022-01-17 22:08:24 UTC	Evan Moyer	yes	Possible sidewalk boundary.	N/A	Concrete	N/A	UG
P1	P1-1	11051833	4126811E	2022-01-17 22:08:25 UTC	Evan Moyer	yes	Possible sidewalk boundary.	N/A	Concrete	N/A	UG
P1	P1-1	11051833	4126812E	2022-01-17 22:08:26 UTC	Evan Moyer	yes	Possible sidewalk boundary.	N/A	Concrete	N/A	UG
P1	P1-1	11051833	4126813E	2022-01-17 22:08:45 UTC	Evan Moyer	yes	Possible sidewalk boundary.	N/A	Concrete	N/A	UG
P1	P1-1	11051833	4126815E	2022-01-17 22:08:27 UTC	Evan Moyer	yes	Possible sidewalk boundary.	N/A	Concrete	N/A	UG
P1	P1-1	11051833	4126816E	2022-01-17 22:08:27 UTC	Evan Moyer	yes	Possible sidewalk boundary.	N/A	Concrete	N/A	UG

Purchase List

Phase	Seq	Map No.	Structure No.	Fielded	Field Tech	Pole Data Correct	Comments	SAP Material	Field Material	Feed	Field Feed
P1	P1-1	11051833	4126817E	2022-01-17 22:08:29 UTC	Evan Moyer	no	Possible sidewalk boundary. Pole has a duplicate tag (4321573E) has already been found and fielded in its correct location as map states.	N/A	Concrete	N/A	UG
P1	P1-1	11051833	4126818E	2022-01-17 22:08:30 UTC	Evan Moyer	yes	Possible sidewalk boundary.	N/A	Concrete	N/A	UG
P1	P1-1	11051833	4126820E	2022-01-17 22:08:32 UTC	Evan Moyer	yes	Possible sidewalk boundary.	N/A	Concrete	N/A	UG
P1	P1-1	11051833	4126821E	2022-01-17 22:08:33 UTC	Evan Moyer	yes	Possible sidewalk boundary.	N/A	Concrete	N/A	UG
P1	P1-1	11051833	4126824E	2022-01-17 22:08:53 UTC	Evan Moyer	no	Possible sidewalk boundary. Map shows 20HP in field lamp is 25HP. Pole has duplicate tag (4126824E) pole tag has already been found one pole to the west where map states pole should be.	N/A	Concrete	N/A	UG
P1	P1-1	11051833	4126825E	2022-01-17 22:08:52 UTC	Evan Moyer	no		N/A	Concrete	N/A	UG
P1	P1-17	11191821	4182110E	2022-01-20 18:42:51 UTC	Evan Moyer	yes	No comment	N/A	Concrete	N/A	UG
P1	P1-17	11191821	4182111E	2022-01-20 18:42:52 UTC	Evan Moyer	yes	No comment	N/A	Concrete	N/A	UG
P1	P1-6	11071824	4279404E	2022-01-18 21:36:35 UTC	Evan Moyer	yes	No comment	N/A	Concrete	N/A	UG
P1	P1-6	11071824	4279405E	2022-01-18 21:36:35 UTC	Evan Moyer	yes	No comment	N/A	Concrete	N/A	UG
P1	P1-6	11071824	4279406E	2022-01-18 21:36:34 UTC	Evan Moyer	yes	No comment	N/A	Concrete	N/A	UG
P1	P1-6	11071824	4279407E	2022-01-18 21:36:33 UTC	Evan Moyer	yes	No comment	N/A	Concrete	N/A	UG
P1	P1-6	11071824	4279414E	2022-01-18 21:36:36 UTC	Evan Moyer	no	Tag on pole reads 4279412E.	N/A	Concrete	N/A	UG
P1	P1-6	11071824	4279415E	2022-01-18 21:36:33 UTC	Evan Moyer	yes	No comment	N/A	Concrete	N/A	UG
P1	P1-6	11071824	4279416E	2022-01-18 21:36:32 UTC	Evan Moyer	yes	No comment	N/A	Concrete	N/A	UG
P1	P1-11	11091824	4279419E	2022-01-19 19:26:32 UTC	Evan Moyer	yes	HVO lines are at the 10ft boundary mark.	N/A	Concrete	N/A	UG
P1	P1-11	11091824	4279420E	2022-01-19 19:26:31 UTC	Evan Moyer	yes	HVO lines are at the 10ft boundary mark.	N/A	Concrete	N/A	UG

Purchase List

Phase	Seq	Map No.	Structure		Field Tech	Pole Data		SAP Material	Field Material	Feed	Field Feed
			No.	Fielded		Correct	Comments				
P1	P1-11	11091824	4279425E	2022-01-19 19:26:34 UTC	Evan Moyer	no	Tag on pole reads 4712787E.	N/A	Concrete	N/A	UG
P1	P1-11	11091824	4279430E	2022-01-19 19:26:29 UTC	Evan Moyer	yes	TPLX is NOT attached to pole.	N/A	Concrete	N/A	UG
P1	P1-11	11091824	4279431E	2022-01-19 19:26:28 UTC	Evan Moyer	yes	No comment	N/A	Concrete	N/A	UG
P1	P1-11	11091824	4279433E	2022-01-19 19:26:27 UTC	Evan Moyer	yes	Crack in concrete from base up to pole tag.	N/A	Concrete	N/A	UG
P1	P1-11	11091824	4279434E	2022-01-19 19:26:26 UTC	Evan Moyer	yes	No comment	N/A	Concrete	N/A	UG
P1	P1-11	11091824	4279435E	2022-01-19 19:26:25 UTC	Evan Moyer	yes	No comment	N/A	Concrete	N/A	UG
P1	P1-11	11091824	4279438E	2022-01-19 19:26:22 UTC	Evan Moyer	no	Tag on pole reads 4712791E.	N/A	Concrete	N/A	UG
P1	P1-11	11091824	4279441E	2022-01-19 19:26:23 UTC	Evan Moyer	yes	No comment	N/A	Concrete	N/A	UG
P1	P1-17	11191821	4284189E	2022-01-20 18:42:51 UTC	Evan Moyer	yes	No comment	N/A	Concrete	N/A	UG
P1	P1-17	11191821	4284190E	2022-01-20 18:42:50 UTC	Evan Moyer	yes	No comment	N/A	Concrete	N/A	UG
P1	P1-11	11091824	4284813E	2022-01-19 19:26:24 UTC	Evan Moyer	yes	Cracks in concrete around base.	N/A	Concrete	N/A	UG
P1	P1-10	11091818	4291775E	2022-01-18 21:36:59 UTC	Evan Moyer	yes	No comment	N/A	Concrete	N/A	UG
P1	P1-10	11091818	4291776E	2022-01-18 21:36:58 UTC	Evan Moyer	yes	No comment	N/A	Concrete	N/A	UG
P1	P1-10	11091818	4291777E	2022-01-18 21:36:57 UTC	Evan Moyer	yes	No comment	N/A	Concrete	N/A	UG
P1	P1-1	11051833	4321573E	2022-01-17 22:08:44 UTC	Evan Moyer	yes	No comment	N/A	Concrete	N/A	UG
P1	P1-11	11091824	4321587E	2022-01-19 19:26:32 UTC	Evan Moyer	yes	No comment	N/A	Concrete	N/A	UG
P1	P1-11	11091824	4321923E	2022-01-19 19:26:22 UTC	Evan Moyer	no	Tag on pole reads 4802383E.	N/A	Concrete	N/A	UG
P1	P1-1	11051833	4321940E	2022-01-17 22:08:24 UTC	Evan Moyer	yes	Possible sidewalk boundary.	N/A	Concrete	N/A	UG
P1	P1-4	11071818	4403974E	2022-01-18 21:36:22 UTC	Evan Moyer	yes	Face plate where poles date is located has fallen off, found next to pole. Date looks to be 1999.	N/A	Concrete	N/A	UG

Purchase List

Phase	Seq	Map No.	Structure			Pole Data		SAP Material	Field Material	Feed	Field Feed
			No.	Fielded	Field Tech	Correct	Comments				
P1	P1-11	11091824	4420354E	2022-01-19 19:26:27 UTC	Evan Moyer	yes	TPLX is only resting on pole, line is NOT attached to pole.	N/A	Concrete	N/A	UG
P1	P1-16	11171791	4422408E	2022-01-20 18:42:46 UTC	Evan Moyer	yes	No comment	N/A	Concrete	N/A	OH
P1	P1-1	11051833	4425250E	2022-01-17 22:08:51 UTC	Evan Moyer	yes	Possible sidewalk boundary.	N/A	Concrete	N/A	UG
P1	P1-1	11051833	4425411E	2022-01-17 22:08:47 UTC	Evan Moyer	yes	Possible sidewalk boundary. Day burner.	N/A	Concrete	N/A	UG
P1	P1-8	11071839	4429150E	2022-01-18 21:36:50 UTC	Evan Moyer	yes	Possible sidewalk boundary.	N/A	Concrete	N/A	UG
P1	P1-1	11051833	4467214E	2022-01-17 22:08:46 UTC	Evan Moyer	yes	Possible sidewalk boundary.	N/A	Concrete	N/A	UG
P1	P1-7	11071830	4473027E	2022-01-18 21:36:42 UTC	Evan Moyer	yes	Upside down tag on pole.	N/A	Concrete	N/A	OH
P1	P1-7	11071830	4510426E	2022-01-18 21:36:45 UTC	Evan Moyer	yes	Possible sidewalk boundary.	N/A	Concrete	N/A	UG
P1	P1-7	11071830	4510427E	2022-01-18 21:36:46 UTC	Evan Moyer	yes	Possible sidewalk boundary. Vegetation covering pole.	N/A	Concrete	N/A	UG
P1	P1-7	11071830	4510428E	2022-01-18 21:36:47 UTC	Evan Moyer	yes	Possible sidewalk boundary.	N/A	Concrete	N/A	UG
P1	P1-7	11071830	4510429E	2022-01-18 21:36:48 UTC	Evan Moyer	yes	Possible sidewalk boundary.	N/A	Concrete	N/A	UG
P1	P1-7	11071830	4510430E	2022-01-18 21:36:49 UTC	Evan Moyer	yes	Possible sidewalk boundary. Vegetation covering pole.	N/A	Concrete	N/A	UG
P1	P1-7	11071830	4510431E	2022-01-18 21:36:38 UTC	Evan Moyer	yes	Possible sidewalk boundary. Hand hole cover is missing. Tag verified.	N/A	Concrete	N/A	UG
P1	P1-12	11091830	4510433E	2022-01-19 19:26:37 UTC	Evan Moyer	yes	No comment	N/A	Concrete	N/A	UG
P1	P1-7	11071830	4510434E	2022-01-18 21:36:39 UTC	Evan Moyer	yes	No comment	N/A	Concrete	N/A	UG
P1	P1-7	11071830	4510435E	2022-01-18 21:36:40 UTC	Evan Moyer	yes	No comment	N/A	Concrete	N/A	UG
P1	P1-7	11071830	4510437E	2022-01-18 21:36:43 UTC	Evan Moyer	yes	No comment	N/A	Concrete	N/A	UG
P1	P1-7	11071830	4510438E	2022-01-18 21:36:43 UTC	Evan Moyer	yes	No comment	N/A	Concrete	N/A	UG
P1	P1-7	11071830	4510439E	2022-01-18 21:36:44 UTC	Evan Moyer	yes	No comment	N/A	Concrete	N/A	UG
P1	P1-1	11051833	4511405E	2022-01-17 22:08:46 UTC	Evan Moyer	yes	Possible sidewalk boundary.	N/A	Concrete	N/A	UG

Purchase List

Phase	Seq	Map No.	Structure No.	Fielded	Field Tech	Pole Data Correct	Comments	SAP Material	Field Material	Feed	Field Feed
P1	P1-11	11091824	4511466E	2022-01-19 19:26:20 UTC	Evan Moyer	no	Possible sidewalk boundary. Tag on pole reads 4712790E.	N/A	Concrete	N/A	UG
P1	P1-10	11091818	4530959E	2022-01-19 19:26:18 UTC	Evan Moyer	yes	Large crack near hand hole also.	N/A	Concrete	N/A	UG

Purchase List

Phase	Seq	Map No.	Structure			Pole Data			SAP Material	Field Material	Feed	Field Feed
			No.	Fielded	Field Tech	Correct	Comments					
P1	P1-4	11071818	4597453E	2022-01-17 22:09:02 UTC	Evan Moyer	yes	No comment	N/A	Concrete	N/A	UG	
P1	P1-4	11071818	4597457E	2022-01-17 22:09:01 UTC	Evan Moyer	yes	Mailbox attached to pole of unknown business (no address)	N/A	Concrete	N/A	UG	
P1	P1-4	11071818	4597468E	2022-01-17 22:09:01 UTC	Evan Moyer	yes	No comment	N/A	Concrete	N/A	UG	
P1	P1-4	11071818	4597469E	2022-01-17 22:09:00 UTC	Evan Moyer	yes	No comment	N/A	Concrete	N/A	UG	
P1	P1-4	11071818	4610827E	2022-01-18 21:36:25 UTC	Evan Moyer	yes	No comment	N/A	Concrete	N/A	UG	
P1	P1-1	11051833	4634629E	2022-01-17 22:08:31 UTC	Evan Moyer	yes	Possible sidewalk boundary.	N/A	Concrete	N/A	UG	
P1	P1-10	11091818	4672440E	2022-01-18 21:36:56 UTC	Evan Moyer	yes	No comment	N/A	Concrete	N/A	UG	
P1	P1-11	11091824	4710789E	2022-01-19 19:26:19 UTC	Evan Moyer	yes	Possible sidewalk boundary.	N/A	Concrete	N/A	UG	
P1	P1-11	11091824	4712788E	2022-01-19 19:26:35 UTC	Evan Moyer	yes	No comment	N/A	Concrete	N/A	UG	
P1	P1-1	11051833	4712967E	2022-01-17 22:08:25 UTC	Evan Moyer	no	Possible sidewalk boundary. Map shows lamp as 25HP, in field lamp is	N/A	Concrete	N/A	UG	
P1	P1-11	11091824	4730378E	2022-01-19 19:26:30 UTC	Evan Moyer	yes	No comment	N/A	Concrete	N/A	UG	
P1	P1-5	11071821	4743586E	2022-01-18 21:36:30 UTC	Evan Moyer	yes	No comment	N/A	Concrete	N/A	UG	
P1	P1-17	11191821	4746915E	2022-01-20 18:42:49 UTC	Evan Moyer	yes	No comment	N/A	Concrete	N/A	UG	
P1	P1-11	11091824	4746918E	2022-01-19 19:26:21 UTC	Evan Moyer	yes	Pole is connected to another pole with DPLX. Unknown pole number on other pole on line?	N/A	Concrete	N/A	UG	
P1	P1-12	11091830	4755296E	2022-01-19 19:26:38 UTC	Evan Moyer	yes	Possible sidewalk boundary.	N/A	Concrete	N/A	UG	
P1	P1-6	11071824	4781457E	2022-01-18 21:36:31 UTC	Evan Moyer	yes	No comment	N/A	Concrete	N/A	UG	
P1	P1-5	11071821	4788114E	2022-01-18 21:36:28 UTC	Evan Moyer	yes	Lamp heads bottom section has fallen off. See lamp picture. Vegetation covering pole.	N/A	Concrete	N/A	UG	
P1	P1-11	11091824	4795163E	2022-01-19 19:26:30 UTC	Evan Moyer	yes	No comment	N/A	Concrete	N/A	UG	
P1	P1-5	11071821	4795176E	2022-01-18 21:36:26 UTC	Evan Moyer	yes	No comment	N/A	Concrete	N/A	UG	
P1	P1-13	11091845	4801944E	2022-01-19 19:26:39 UTC	Evan Moyer	yes	No comment	N/A	Concrete	N/A	UG	
P1	P1-11	11091824	4802383E	2022-01-19 19:26:24 UTC	Evan Moyer	no	Tag on pole reads 4425223E.	N/A	Concrete	N/A	UG	

Pole Height	Field Height	Pole Year	Pole Class	Lamp Type	Lamp Field	Lamp Size	Lamp Wattage	Lamp Quantity	Lamp Style	Mast				Wire			
										Arm	Deco	Equipment	POD	Direction	Distance	Sale	
N/A	28	2014	N/A	HPSV	HPS	22000L	200 watt	Single	Cobra Flat	4	N/A	N/A	N/A	N/A	X	Y	
N/A	28	2013	N/A	HPSV	HPS	16000L	150 watt	Single	Cobra Flat	4	N/A	N/A	N/A	N/A	X	Y	
N/A	28	N/A	N/A	HPSV	HPS	27500L	250 watt	Single	Cobra Flat	4	N/A	N/A	N/A	N/A	X	Y	
N/A	28	N/A	N/A	HPSV	HPS	27500L	250 watt	Single	Cobra Flat	4	N/A	N/A	N/A	N/A	X	Y	
N/A	28	N/A	N/A	HPSV	HPS	27500L	250 watt	Single	Cobra Flat	4	N/A	N/A	N/A	N/A	X	Y	
N/A	28	N/A	N/A	HPSV	HPS	27500L	250 watt	Single	Cobra Flat	4	N/A	N/A	N/A	N/A	X	Y	
N/A	28	N/A	N/A	HPSV	HPS	27500L	250 watt	Single	Cobra Flat	4	N/A	N/A	N/A	N/A	X	Y	
N/A	28	N/A	N/A	HPSV	HPS	27500L	250 watt	Single	Cobra Flat	4	N/A	N/A	N/A	N/A	X	Y	
N/A	28	N/A	N/A	HPSV	HPS	27500L	250 watt	Single	Cobra Flat	4	N/A	N/A	N/A	N/A	X	Y	
N/A	28	N/A	N/A	HPSV	HPS	27500L	250 watt	Single	Cobra Flat	4	N/A	N/A	N/A	N/A	X	Y	
N/A	28	N/A	N/A	HPSV	HPS	27500L	250 watt	Single	Cobra Flat	4	N/A	N/A	N/A	N/A	X	Y	
N/A	28	2006	N/A	HPSV	HPS	27500L	250 watt	Single	Cobra Flat	4	N/A	N/A	N/A	N/A	X	Y	
N/A	28	N/A	N/A	HPSV	HPS	27500L	250 watt	Single	Cobra Flat	4	N/A	N/A	N/A	N/A	X	Y	
N/A	28	2021	N/A	HPSV	HPS	16000L	150 watt	Single	Cobra	4	N/A	N/A	N/A	N/A	X	Y	
N/A	28	2021	N/A	HPSV	HPS	16000L	150 watt	Single	Cobra	4	N/A	N/A	N/A	N/A	X	Y	
N/A	28	N/A	N/A	HPSV	HPS	16000L	150 watt	Single	Cobra	4	N/A	N/A	1	South	110	Y	
N/A	28	2016	N/A	HPSV	HPS	16000L	150 watt	Single	Cobra Flat	4	N/A	N/A	POD UG	N/A	0	Y	
N/A	28	N/A	N/A	HPSV	HPS	16000L	150 watt	Single	Cobra	4	N/A	N/A	N/A	N/A	X	Y	
N/A	28	N/A	N/A	HPSV	HPS	16000L	150 watt	Single	Cobra	4	N/A	N/A	N/A	N/A	X	Y	
N/A	28	N/A	N/A	HPSV	HPS	22000L	200 watt	Single	Cobra Flat	4	N/A	N/A	N/A	N/A	X	Y	
N/A	28	N/A	N/A	HPSV	HPS	27500L	250 watt	Single	Cobra Flat	4	N/A	N/A	N/A	N/A	X	Y	
N/A	28	N/A	N/A	HPSV	HPS	27500L	250 watt	Single	Cobra Flat	4	N/A	N/A	N/A	N/A	X	Y	

Pole Height	Field Height	Pole Year	Pole Class	Lamp Type	Lamp Field	Lamp Size	Lamp Wattage	Lamp Quantity	Lamp Style	Mast Arm	Deco	Equipment	POD	Direction	Wire Distance	Sale
N/A	28	N/A	N/A	HPSV	HPS	27500L	250 watt	Single	Cobra Flat	4	N/A	N/A	N/A	N/A	X	Y
N/A	28	N/A	N/A	HPSV	HPS	27500L	250 watt	Single	Cobra Flat	4	N/A	N/A	N/A	N/A	X	Y
N/A	28	N/A	N/A	HPSV	HPS	27500L	250 watt	Single	Cobra Flat	4	N/A	N/A	N/A	N/A	X	Y
N/A	28	2008	N/A	HPSV	HPS	27500L	250 watt	Single	Cobra Flat	6	N/A	N/A	N/A	N/A	X	Y
N/A	28	2008	N/A	HPSV	HPS	27500L	250 watt	Single	Cobra Flat	4	N/A	N/A	N/A	N/A	X	Y
N/A	28	2008	N/A	HPSV	HPS	27500L	250 watt	Single	Cobra Flat	4	N/A	N/A	N/A	N/A	X	Y
N/A	28	N/A	N/A	HPSV	HPS	27500L	250 watt	Single	Cobra Flat	4	N/A	N/A	N/A	N/A	X	Y
N/A	23	N/A	N/A	HPSV	HPS	27500L	250 watt	Single	Cobra Flat	4	N/A	N/A	N/A	N/A	X	Y
N/A	28	N/A	N/A	HPSV	HPS	27500L	250 watt	Single	Cobra Flat	4	N/A	N/A	1	South	195	Y
N/A	23	N/A	N/A	HPSV	HPS	27500L	250 watt	Single	Cobra Flat	4	N/A	N/A	POD UG	N/A	0	Y
N/A	28	N/A	N/A	HPSV	HPS	27500L	250 watt	Single	Cobra Flat	4	N/A	N/A	N/A	N/A	X	Y
N/A	28	N/A	N/A	HPSV	HPS	27500L	250 watt	Single	Cobra Flat	4	N/A	N/A	N/A	N/A	X	Y
N/A	28	N/A	N/A	HPSV	HPS	27500L	250 watt	Single	Cobra Flat	4	N/A	N/A	N/A	N/A	X	Y
N/A	28	2012	N/A	HPSV	HPS	27500L	250 watt	Single	Cobra Flat	4	N/A	N/A	N/A	N/A	X	Y
N/A	28	N/A	N/A	HPSV	HPS	27500L	250 watt	Single	Cobra Flat	4	N/A	N/A	N/A	N/A	X	Y
N/A	28	N/A	N/A	HPSV	HPS	27500L	250 watt	Single	Cobra Flat	4	N/A	N/A	N/A	N/A	X	Y
N/A	28	N/A	N/A	HPSV	HPS	27500L	250 watt	Single	Cobra Flat	4	N/A	N/A	N/A	N/A	X	Y
N/A	28	N/A	N/A	HPSV	HPS	27500L	250 watt	Single	Cobra Flat	4	N/A	N/A	N/A	N/A	X	Y
N/A	28	2016	N/A	HPSV	HPS	27500L	250 watt	Single	Cobra Flat	4	N/A	N/A	N/A	N/A	X	Y
N/A	28	N/A	N/A	HPSV	HPS	27500L	250 watt	Single	Cobra Flat	4	N/A	N/A	N/A	N/A	X	Y
N/A	28	N/A	N/A	HPSV	HPS	27500L	250 watt	Single	Cobra Flat	4	N/A	N/A	N/A	N/A	X	Y
N/A	28	N/A	N/A	HPSV	HPS	27500L	250 watt	Single	Cobra Flat	4	N/A	N/A	N/A	N/A	X	Y
N/A	28	N/A	N/A	HPSV	HPS	27500L	250 watt	Single	Cobra Flat	4	N/A	N/A	N/A	N/A	X	Y

Pole Height	Field Height	Pole Year	Pole Class	Lamp Type	Lamp Field	Lamp Size	Lamp Wattage	Lamp Quantity	Lamp Style	Mast Arm	Deco	Equipment	POD	Direction	Wire Distance	Sale
N/A	28	N/A	N/A	HPSV	HPS	27500L	250 watt	Single	Cobra Flat	4	N/A	N/A	N/A	N/A	X	Y
N/A	28	N/A	N/A	HPSV	HPS	27500L	250 watt	Single	Cobra Flat	4	N/A	N/A	N/A	N/A	X	Y
N/A	28	N/A	N/A	HPSV	HPS	22000L	250 watt	Single	Cobra Flat	4	N/A	N/A	N/A	N/A	X	Y
N/A	28	N/A	N/A	HPSV	HPS	27500L	250 watt	Single	Cobra Flat	4	N/A	N/A	N/A	N/A	X	Y
N/A	28	1999	N/A	HPSV	HPS	22000L	250 watt	Single	Cobra Flat	4	N/A	N/A	N/A	N/A	X	Y
N/A	28	2014	N/A	HPSV	HPS	22000L	200 watt	Single	Cobra Flat	4	N/A	N/A	N/A	N/A	X	Y
N/A	23	N/A	N/A	HPSV	HPS	16000L	150 watt	Single	Cobra Flat	4	N/A	N/A	N/A	N/A	X	Y
N/A	23	N/A	N/A	HPSV	HPS	9500L	100 watt	Single	Cobra Flat	4	N/A	N/A	N/A	N/A	X	Y
N/A	28	1995	N/A	HPSV	HPS	27500L	250 watt	Single	Cobra Flat	4	N/A	N/A	N/A	N/A	X	Y
N/A	28	1995	N/A	HPSV	HPS	27500L	250 watt	Single	Cobra Flat	4	N/A	N/A	N/A	N/A	X	Y
N/A	28	1995	N/A	HPSV	HPS	27500L	250 watt	Single	Cobra Flat	4	N/A	N/A	N/A	N/A	X	Y
N/A	28	2015	N/A	HPSV	HPS	27500L	250 watt	Single	Cobra Flat	4	N/A	N/A	N/A	N/A	X	Y
N/A	28	2019	N/A	HPSV	HPS	27500L	250 watt	Single	Cobra Flat	4	N/A	N/A	N/A	N/A	X	Y
N/A	28	2015	N/A	HPSV	HPS	27500L	250 watt	Single	Cobra Flat	4	N/A	N/A	N/A	N/A	X	Y
N/A	28	1995	N/A	HPSV	HPS	27500L	250 watt	Single	Cobra Flat	4	N/A	N/A	N/A	N/A	X	Y
N/A	23	2016	N/A	HPSV	HPS	27500L	250 watt	Single	Cobra Flat	4	N/A	N/A	N/A	N/A	X	Y
N/A	28	1995	N/A	HPSV	HPS	27500L	250 watt	Single	Cobra Flat	4	N/A	N/A	N/A	N/A	X	Y

Pole Height	Field Height	Pole Year	Pole Class	Lamp Type	Lamp Field	Lamp Size	Lamp Wattage	Lamp Quantity	Lamp Style	Mast Arm	Deco	Equipment	POD	Direction	Wire Distance	Sale
N/A	28	2007	N/A	HPSV	HPS	27500L	250 watt	Single	Cobra Flat	6	N/A	N/A	N/A	N/A	X	Y
N/A	28	1995	N/A	HPSV	HPS	27500L	250 watt	Single	Cobra Flat	4	N/A	N/A	N/A	N/A	X	Y
N/A	28	1995	N/A	HPSV	HPS	27500L	250 watt	Single	Cobra Flat	4	N/A	N/A	N/A	N/A	X	Y
N/A	28	1995	N/A	HPSV	HPS	22000L	250 watt	Single	Cobra Flat	4	N/A	N/A	N/A	N/A	X	Y
N/A	28	1995	N/A	HPSV	HPS	27500L	250 watt	Single	Cobra Flat	4	N/A	N/A	N/A	N/A	X	Y
N/A	28	1996	N/A	HPSV	HPS	27500L	250 watt	Single	Cobra Flat	4	N/A	N/A	N/A	N/A	X	Y
N/A	28	2007	N/A	HPSV	HPS	27500L	250 watt	Single	Cobra Flat	4	N/A	N/A	N/A	N/A	X	Y
N/A	28	2013	N/A	HPSV	HPS	27500L	250 watt	Single	Cobra Flat	4	N/A	N/A	N/A	N/A	X	Y
N/A	28	2019	N/A	HPSV	HPS	16000L	150 watt	Single	Cobra Flat	4	N/A	N/A	N/A	N/A	X	Y
N/A	28	2021	N/A	HPSV	HPS	16000L	150 watt	Single	Cobra Flat	4	N/A	N/A	N/A	N/A	X	Y
N/A	28	1997	N/A	HPSV	HPS	27500L	250 watt	Single	Cobra Flat	4	N/A	N/A	N/A	N/A	X	Y
N/A	28	1996	N/A	HPSV	HPS	27500L	250 watt	Single	Cobra Flat	4	N/A	N/A	N/A	N/A	X	Y
N/A	28	1996	N/A	HPSV	HPS	27500L	250 watt	Single	Cobra Flat	4	N/A	N/A	N/A	N/A	X	Y
N/A	28	1996	N/A	HPSV	HPS	27500L	250 watt	Single	Cobra Flat	4	N/A	N/A	N/A	N/A	X	Y
N/A	28	2015	N/A	HPSV	HPS	27500L	250 watt	Single	Cobra Flat	4	N/A	N/A	N/A	N/A	X	Y
N/A	28	2016	N/A	HPSV	HPS	27500L	250 watt	Single	Cobra Flat	4	N/A	N/A	N/A	N/A	X	Y
N/A	28	2010	N/A	HPSV	HPS	22000L	250 watt	Single	Cobra Flat	4	N/A	N/A	N/A	N/A	X	Y
N/A	28	1996	N/A	HPSV	HPS	27500L	250 watt	Single	Cobra Flat	4	N/A	N/A	N/A	N/A	X	Y
N/A	28	1999	N/A	HPSV	HPS	27500L	250 watt	Single	Cobra Flat	4	N/A	AOA	N/A	N/A	X	Y

Pole Height	Field Height	Pole Year	Pole Class	Lamp Type	Lamp Field	Lamp Size	Lamp Wattage	Lamp Quantity	Lamp Style	Mast Arm	Deco	Equipment	POD	Direction	Wire Distance	Sale
N/A	28	2019	N/A	HPSV	HPS	22000L	250 watt	Single	Cobra Flat	4	N/A	N/A	N/A	N/A	X	Y
N/A	28	2000	N/A	HPSV	HPS	16000L	150 watt	Single	Cobra Flat	4	N/A	N/A	2	South	110	Y
N/A	28	N/A	N/A	HPSV	HPS	27500L	250 watt	Single	Cobra Flat	4	N/A	N/A	N/A	N/A	X	Y
N/A	28	1999	N/A	HPSV	HPS	27500L	250 watt	Single	Cobra Flat	4	N/A	N/A	N/A	N/A	X	Y
N/A	28	2003	N/A	HPSV	HPS	27500L	250 watt	Single	Cobra Flat	6	N/A	N/A	N/A	N/A	X	Y
N/A	28	1999	N/A	HPSV	HPS	27500L	250 watt	Single	Cobra Flat	4	N/A	N/A	N/A	N/A	X	Y
N/A	28	2004	N/A	HPSV	HPS	27500L	250 watt	Single	Cobra Flat	4	N/A	N/A	1	West	179	Y
N/A	28	2004	N/A	HPSV	HPS	27500L	250 watt	Single	Cobra Flat	4	N/A	N/A	N/A	N/A	X	Y
N/A	28	2004	N/A	HPSV	HPS	27500L	250 watt	Single	Cobra Flat	4	N/A	N/A	N/A	N/A	X	Y
N/A	28	2004	N/A	HPSV	HPS	27500L	250 watt	Single	Cobra Flat	4	N/A	N/A	N/A	N/A	X	Y
N/A	28	2004	N/A	HPSV	HPS	27500L	250 watt	Single	Cobra Flat	4	N/A	N/A	N/A	N/A	X	Y
N/A	28	2004	N/A	HPSV	HPS	27500L	250 watt	Single	Cobra Flat	4	N/A	N/A	N/A	N/A	X	Y
N/A	28	2004	N/A	HPSV	HPS	27500L	250 watt	Single	Cobra Flat	4	N/A	N/A	N/A	N/A	X	Y
N/A	28	2004	N/A	HPSV	HPS	27500L	250 watt	Single	Cobra Flat	4	N/A	N/A	N/A	N/A	X	Y
N/A	28	2004	N/A	HPSV	HPS	27500L	250 watt	Single	Cobra Flat	4	N/A	N/A	POD UG	N/A	0	Y
N/A	28	2004	N/A	HPSV	HPS	27500L	250 watt	Single	Cobra Flat	4	N/A	N/A	N/A	N/A	X	Y
N/A	28	2004	N/A	HPSV	HPS	27500L	250 watt	Single	Cobra Flat	4	N/A	N/A	N/A	N/A	X	Y
N/A	28	2004	N/A	HPSV	HPS	27500L	250 watt	Single	Cobra Flat	4	N/A	N/A	N/A	N/A	X	Y
N/A	28	2003	N/A	HPSV	HPS	27500L	250 watt	Single	Cobra Flat	4	N/A	N/A	N/A	N/A	X	Y

Pole Height	Field Height	Pole Year	Pole Class	Lamp Type	Lamp Field	Lamp Size	Lamp Wattage	Lamp Quantity	Lamp Style	Mast Arm	Deco	Equipment	POD	Direction	Wire Distance	Sale
N/A	28	2007	N/A	HPSV	HPS	27500L	250 watt	Single	Cobra Flat	6	N/A	N/A	N/A	N/A	X	Y
N/A	28	2012	N/A	HPSV	HPS	27500L	250 watt	Single	Cobra Flat	4	N/A	N/A	N/A	N/A	X	Y

Pole Height	Field Height	Pole Year	Pole Class	Lamp Type	Lamp Field	Lamp Size	Lamp Wattage	Lamp Quantity	Lamp Style	Mast Arm	Deco	Equipment	POD	Direction	Wire Distance	Sale
N/A	28	N/A	N/A	HPSV	HPS	27500L	250 watt	Single	Cobra Flat	4	N/A	N/A	N/A	N/A	X	Y
N/A	28	N/A	N/A	HPSV	HPS	27500L	250 watt	Single	Cobra Flat	4	N/A	N/A	N/A	N/A	X	Y
N/A	28	N/A	N/A	HPSV	HPS	27500L	250 watt	Single	Cobra Flat	4	N/A	AOA	N/A	N/A	X	Y
N/A	28	2006	N/A	HPSV	HPS	27500L	250 watt	Single	Cobra Flat	4	N/A	N/A	N/A	N/A	X	Y
N/A	28	2006	N/A	HPSV	HPS	27500L	250 watt	Single	Cobra Flat	4	N/A	N/A	N/A	N/A	X	Y
N/A	28	2015	N/A	HPSV	HPS	27500L	250 watt	Single	Cobra Flat	4	N/A	N/A	N/A	N/A	X	Y
N/A	28	2012	N/A	HPSV	HPS	22000L	250 watt	Single	Cobra Flat	4	N/A	N/A	N/A	N/A	X	Y
N/A	28	2016	N/A	HPSV	HPS	27500L	250 watt	Single	Cobra Flat	4	N/A	N/A	N/A	N/A	X	Y
N/A	28	2012	N/A	HPSV	HPS	27500L	150 watt	Single	Cobra Flat	4	N/A	N/A	N/A	N/A	X	Y
N/A	28	2020	N/A	HPSV	HPS	27500L	250 watt	Single	Cobra Flat	4	N/A	N/A	N/A	N/A	X	Y
N/A	28	2015	N/A	HPSV	HPS	27500L	200 watt	Single	Cobra Flat	4	N/A	N/A	N/A	N/A	X	Y
N/A	28	2009	N/A	HPSV	HPS	16000L	150 watt	Single	Cobra Flat	4	N/A	N/A	N/A	N/A	X	Y
N/A	28	1999	N/A	HPSV	HPS	27500L	250 watt	Single	Cobra Flat	4	N/A	N/A	POD UG	N/A	0	Y
N/A	28	2018	N/A	HPSV	HPS	27500L	250 watt	Single	Cobra Flat	4	N/A	N/A	N/A	N/A	X	Y
N/A	28	2008	N/A	HPSV	HPS	27500L	250 watt	Single	Cobra Flat	6	N/A	N/A	N/A	N/A	X	Y
N/A	23	2010	N/A	HPSV	HPS	9500L	100 watt	Single	Cobra Flat	2 1/2	N/A	N/A	N/A	N/A	X	Y
N/A	28	2009	N/A	HPSV	HPS	27500L	250 watt	Single	Cobra Flat	4	N/A	N/A	N/A	N/A	X	Y
N/A	28	2009	N/A	HPSV	HPS	22000L	250 watt	Single	Cobra Flat	4	N/A	N/A	N/A	N/A	X	Y
N/A	28	2009	N/A	HPSV	HPS	27500L	250 watt	Single	Cobra Flat	4	N/A	N/A	N/A	N/A	X	Y
N/A	28	1999	N/A	HPSV	HPS	22000L	250 watt	Single	Cobra Flat	4	N/A	N/A	N/A	N/A	X	Y

Tagon Pole	Tagging	Pole Latitude	Pole Longitude	Field Latitude	Field Longitude	Conductor	Installed Service No.
MISSING TAG	N/A	34.00167044	-117.9377721	34.00172631	-117.9377845	N/A	7990302
YES	N/A	34.0043686	-117.94491	34.00420588	-117.9450731	N/A	7948550
MISSING TAG	N/A	34.00355782	-117.945318	34.00350768	-117.9453842	N/A	5685361
MISSING TAG	N/A	34.00315493	-117.9454909	34.00305685	-117.945582	N/A	5685362
YES	N/A	34.00267839	-117.9453588	34.00270275	-117.9453336	N/A	5685363
YES	N/A	34.00248496	-117.9446845	34.00255182	-117.9448414	N/A	5685364
YES	N/A	34.00217271	-117.9438923	34.00229555	-117.944029	N/A	5685366
YES	N/A	34.0117593	-117.9571925	34.01180366	-117.9573921	N/A	5685432
YES	N/A	34.01160363	-117.9568129	34.01159355	-117.9568724	N/A	5685433
YES	N/A	34.01143169	-117.9563675	34.01145042	-117.9565097	N/A	5685434
YES	N/A	34.01127214	-117.9560046	34.0111889	-117.9559035	N/A	5685435
YES	N/A	34.01110559	-117.9555748	34.01099547	-117.9554214	N/A	5685436
YES	N/A	34.00990365	-117.9564193	34.00985765	-117.9564932	N/A	5685437
YES	N/A	34.00975693	-117.9559318	34.00972953	-117.9559588	N/A	5685438
MISSING TAG	N/A	34.00957898	-117.9557266	34.00952248	-117.9558394	N/A	8024654
MISSING TAG	N/A	34.00253325	-117.9400517	34.00262576	-117.9401505	N/A	6549640
YES	N/A	34.00532496	-117.9457135	34.00522536	-117.9453795	N/A	5685522
MISSING TAG	N/A	34.0247378	-118.0387084	34.02449494	-118.038661	N/A	6255378
YES	N/A	34.02502052	-118.0387956	34.02496649	-118.0388716	N/A	6255379
YES	N/A	34.02521488	-118.0392824	34.02521714	-118.0392719	6DPLX	6255381
YES	N/A	34.02511746	-118.0396653	34.02516934	-118.0396313	6DPLX	8142838
YES	N/A	34.02490792	-118.0397818	34.02484312	-118.0398402	N/A	6255383
YES	N/A	34.0247782	-118.0400085	34.02458858	-118.0402083	N/A	6255384
MISSING TAG	N/A	34.00055671	-117.9400044	34.00051083	-117.9400674	N/A	7984430
YES	N/A	33.99925132	-117.8812953	33.99910853	-117.8813216	N/A	5685400
YES	N/A	33.99893867	-117.8806918	33.99898123	-117.8808221	N/A	5685402

Tagon Pole	Tagging	Pole Latitude	Pole Longitude	Field Latitude	Field Longitude	Conductor	Installed Service No.
YES	N/A	33.99889322	-117.8802479	33.9988592	-117.8804228	N/A	5685403
YES	N/A	33.99898864	-117.8797694	33.99902431	-117.8796738	N/A	5685404
YES	N/A	33.99603475	-117.8953852	33.9960348	-117.8955082	N/A	6548335
MISSING TAG	N/A	34.00523431	-117.8552666	34.00510752	-117.8551842	N/A	5713185
MISSING TAG	N/A	34.00822531	-117.8513839	34.00817397	-117.8513295	N/A	5685424
MISSING TAG	N/A	34.00823127	-117.8510363	34.00817258	-117.8509842	N/A	5685425
MISSING TAG	N/A	34.00822331	-117.8505443	34.00817397	-117.8504876	N/A	5685426
YES	N/A	33.99660104	-117.9001996	33.9965899	-117.9002111	N/A	5685390
YES	N/A	33.99613469	-117.9002578	33.99617545	-117.900257	N/A	5685316
YES	N/A	33.99559256	-117.900303	33.99571903	-117.900306	6DPLX	5685317
YES	N/A	33.99526921	-117.900346	33.99533098	-117.9003526	6DPLX	5685318
YES	N/A	33.99494305	-117.9003691	33.99490957	-117.9003992	N/A	5685319
YES	N/A	33.99462675	-117.9004038	33.99451485	-117.9003979	N/A	5685320
YES	N/A	33.99481196	-117.8953957	33.99480672	-117.8954525	N/A	5685322
YES	N/A	33.99521772	-117.8952785	33.99527233	-117.8952789	N/A	7922064
YES	N/A	33.99563144	-117.8954232	33.99568233	-117.8954505	N/A	5685323
YES	N/A	33.99605494	-117.8952751	33.99612125	-117.8952215	N/A	6548336
MISSING TAG	N/A	34.00485305	-117.9447678	34.00498661	-117.9449014	N/A	5685415
YES	N/A	33.99902626	-117.8788208	33.99907629	-117.8786961	N/A	5685407
YES	N/A	33.99592306	-117.900006	33.99588164	-117.9001756	N/A	6738566
YES	N/A	33.99585268	-117.8995754	33.99581326	-117.8997474	N/A	5685325
YES	N/A	33.9959987	-117.8998212	33.9960512	-117.8999067	N/A	5685326
YES	N/A	33.99570104	-117.8991933	33.99565732	-117.8994078	N/A	5685328
YES	N/A	33.99569174	-117.8990169	33.99569095	-117.899103	N/A	5685329
YES	N/A	33.99510464	-117.8986582	33.99511055	-117.8986967	N/A	8135010
YES	N/A	33.99480838	-117.898385	33.99488261	-117.8984576	N/A	5685332
YES	N/A	33.99462408	-117.8982698	33.99463104	-117.8984596	N/A	5685333
YES	N/A	33.99466221	-117.8981073	33.99470804	-117.8981203	N/A	5685335
YES	N/A	33.99458567	-117.8976969	33.99464188	-117.8977921	N/A	5685336

Tagon Pole	Tagging	Pole Latitude	Pole Longitude	Field Latitude	Field Longitude	Conductor	Installed Service No.
YES	N/A	33.99453736	-117.8973025	33.9946391	-117.8974052	N/A	6770438
YES	N/A	33.99453891	-117.8969111	33.99463716	-117.8970075	N/A	6548333
YES	N/A	33.99454864	-117.8961567	33.99463771	-117.8962166	N/A	6548334
YES	N/A	33.99454817	-117.8957192	33.99463744	-117.89582	N/A	5685340
YES	N/A	33.99455162	-117.8944999	33.99463549	-117.8944504	N/A	5685357
YES	N/A	33.99455343	-117.8940842	33.99462298	-117.8940367	N/A	8261434
YES	N/A	34.03372428	-117.9350331	34.03372438	-117.9351452	N/A	6311539
MISSING TAG	N/A	34.03387512	-117.9348157	34.03380356	-117.9348947	N/A	6311540
YES	N/A	34.00217328	-117.9305753	34.00190309	-117.9307266	N/A	6434222
YES	N/A	34.00240592	-117.9305354	34.00225831	-117.9306827	N/A	6434223
YES	N/A	34.00261539	-117.9305136	34.00262993	-117.9306367	N/A	6434224
YES	N/A	34.00306594	-117.9304548	34.00300571	-117.9305891	N/A	8081540
YES	N/A	34.00251889	-117.9303988	34.00222773	-117.9303927	N/A	8684971
YES	N/A	34.00267955	-117.9303838	34.00260713	-117.9303474	N/A	8081539
YES	N/A	34.00311213	-117.9303321	34.00297708	-117.9303011	N/A	6434996
YES	N/A	34.00482116	-117.9301994	34.00479233	-117.9303695	N/A	6434999
YES	N/A	34.0051656	-117.93006	34.00514726	-117.9302636	N/A	6435000

Tagon Pole	Tagging	Pole Latitude	Pole Longitude	Field Latitude	Field Longitude	Conductor	Installed Service No.
YES	N/A	34.00503973	-117.9300333	34.00499384	-117.9299313	N/A	6435005
YES	N/A	34.00685955	-117.9288528	34.00688548	-117.9289563	N/A	6435010
YES	N/A	34.00713857	-117.9284061	34.00713896	-117.9286093	N/A	6435011
YES	N/A	34.00758478	-117.9276734	34.00760866	-117.9278556	N/A	6435013
YES	N/A	34.00781585	-117.9273281	34.00783434	-117.9274939	N/A	6435014
YES	N/A	34.0080176	-117.9270243	34.00807058	-117.9271291	N/A	6435015
YES	N/A	34.00684197	-117.9286157	34.00679321	-117.9285768	N/A	6435018
YES	N/A	34.00751987	-117.9276095	34.00751444	-117.927518	N/A	7933624
YES	N/A	34.0337361	-117.9355291	34.03375577	-117.9356139	N/A	8662140
MISSING TAG	N/A	34.03377899	-117.935977	34.0337855	-117.9360883	N/A	8694013
YES	N/A	34.00774147	-117.9272118	34.00774763	-117.9271469	N/A	6584671
MISSING TAG	N/A	34.00612473	-117.9476243	34.00610643	-117.9476654	N/A	6527300
MISSING TAG	N/A	34.00590216	-117.9471081	34.00587935	-117.947134	N/A	6527301
YES	N/A	34.00561391	-117.946517	34.00562726	-117.9466304	N/A	6527302
YES	N/A	33.99453596	-117.8979472	33.99448622	-117.8980164	N/A	8062081
YES	N/A	34.00441205	-117.9302803	34.00438571	-117.9304222	N/A	8165414
YES	N/A	34.0073532	-117.9278991	34.00728737	-117.9278596	N/A	6477434
YES	N/A	33.99589089	-117.8993391	33.99591166	-117.8994336	N/A	6469637
YES	N/A	34.00238064	-117.94434	34.00243786	-117.9444706	N/A	6741370

Tagon Pole	Tagging	Pole Latitude	Pole Longitude	Field Latitude	Field Longitude	Conductor	Installed Service No.
YES	N/A	34.00738993	-117.9280182	34.00736964	-117.9282372	N/A	8501918
YES	N/A	34.0253763	-118.0390618	34.02543471	-118.0390235	6DPLX	6795159
YES	N/A	33.99454934	-117.8949074	33.99463716	-117.8948507	N/A	6764806
YES	N/A	33.99516804	-117.898877	33.99501447	-117.8988894	N/A	6795130
MISSING TAG	N/A	34.00213857	-117.871269	34.00210877	-117.8712976	N/A	7062614
MISSING TAG	N/A	33.99546698	-117.8989757	33.99530034	-117.8990806	N/A	6961759
YES	N/A	34.00403554	-117.9059511	34.00402744	-117.9060861	6DPLX	7409654
YES	N/A	34.00358881	-117.9046246	34.00363359	-117.9046773	N/A	7135523
YES	N/A	34.00374299	-117.9050434	34.0038515	-117.905206	N/A	7135524
YES	N/A	34.00396581	-117.9056035	34.00406941	-117.9057438	N/A	7135525
YES	N/A	34.00421618	-117.9061836	34.00427147	-117.9062739	N/A	7135526
YES	N/A	34.00441949	-117.9067636	34.00446575	-117.9068251	N/A	7135527
YES	N/A	34.00462134	-117.9074212	34.00463474	-117.9073847	N/A	7135528
YES	N/A	34.00477591	-117.9079857	34.00454246	-117.9076643	N/A	7135530
YES	N/A	34.00444311	-117.9071213	34.00440127	-117.9071691	N/A	7135531
YES	N/A	34.00423452	-117.9064753	34.00422644	-117.9066249	6DPLX	7135532
YES	N/A	34.0037864	-117.9053411	34.00381314	-117.9055557	N/A	7135534
YES	N/A	34.00358925	-117.9049331	34.0035919	-117.9050277	N/A	7135535
YES	N/A	34.00341854	-117.9044952	34.00341846	-117.9045751	N/A	7135536
YES	N/A	33.99487302	-117.8986018	33.99485787	-117.8987677	N/A	7085279

Tagon Pole	Tagging	Pole Latitude	Pole Longitude	Field Latitude	Field Longitude	Conductor	Installed Service No.
YES	N/A	34.00661149	-117.9289379	34.00655029	-117.9288648	N/A	7064754
YES	N/A	34.00447395	-117.9439915	34.00446492	-117.9438577	N/A	7922354

Tagon Pole	Tagging	Pole Latitude	Pole Longitude	Field Latitude	Field Longitude	Conductor	Installed Service No.
MISSING TAG	N/A	34.00188549	-117.9437551	34.0018475	-117.9437913	N/A	5685371
MISSING TAG	N/A	34.00153184	-117.9435391	34.00150506	-117.9435476	N/A	5685372
MISSING TAG	N/A	34.00141456	-117.9430642	34.00142223	-117.9429705	N/A	5685373
MISSING TAG	N/A	34.00121177	-117.942653	34.00111204	-117.9426266	N/A	5685374
YES	N/A	34.00330136	-117.9415868	34.00315052	-117.9412164	N/A	7394854
YES	N/A	33.9945473	-117.8965752	33.99463799	-117.8965861	N/A	7485873
MISSING TAG	N/A	34.00548241	-117.9460216	34.00547968	-117.9458962	N/A	7559485
YES	N/A	34.0063873	-117.9291715	34.0062668	-117.9291518	N/A	7897327
YES	N/A	34.00580318	-117.9296593	34.00532264	-117.9297808	N/A	6435007
YES	N/A	33.99539559	-117.8988511	33.99539714	-117.8988546	N/A	7922072
YES	N/A	34.00567672	-117.9298692	34.00562504	-117.9299974	N/A	6435002
MISSING TAG	N/A	34.00087657	-117.9354949	34.00096333	-117.9356213	N/A	7925083
YES	N/A	34.03381367	-117.9364184	34.0338144	-117.9364648	N/A	6563886
YES	N/A	34.00718414	-117.9281352	34.00706336	-117.9282124	6DPLX	7823337
YES	N/A	34.00486157	-117.9084107	34.00475453	-117.9078474	N/A	8389638
MISSING TAG	N/A	34.00343173	-117.9302885	34.00333897	-117.9302123	N/A	6633634
MISSING TAG	N/A	34.00360204	-117.9390664	34.00375088	-117.9389969	N/A	7880061
YES	N/A	34.00521663	-117.9301321	34.00526539	-117.9301727	N/A	6435001
MISSING TAG	N/A	34.00268042	-117.9405431	34.00262798	-117.9406079	N/A	7861676
YES	N/A	34.00917087	-117.8581485	34.00905417	-117.8579328	N/A	7833935
YES	N/A	34.00807375	-117.9266856	34.00798276	-117.9267784	N/A	7833913

Service Acct. No.	Customer No.	Rate Code	MULT/SER	AN/MN	Energize Date	Site Dist	Location Description	GIS Material	Install Date	Symbol Code	Wattage
8807904	N/A	LS-1	N/A	N/A	6/5/2014	N/A	GALE AV N/S, 213' W/O GREEN DR WEST ENTRANCE	Concrete	N/A	N/A	N/A
8807904	N/A	LS-1	N/A	N/A	7/27/2013	N/A	W/S BIXBY DR 195' S/O GALE AV	Wood	N/A	N/A	N/A
8807904	N/A	LS-1	N/A	N/A	5/10/1991	N/A	W/S BIXBY DR 300' N/O JOHNSON DR	Concrete	N/A	N/A	N/A
8807904	N/A	LS-1	N/A	N/A	5/10/1991	N/A	W/S BIXBY DR 150' N/O JOHNSON DR	Concrete	N/A	N/A	N/A
8807904	N/A	LS-1	N/A	N/A	5/10/1991	N/A	N/S JOHNSON DR 155' E/O BIXBY DR	Concrete	N/A	N/A	N/A
8807904	N/A	LS-1	N/A	N/A	5/10/1991	N/A	N/S JOHNSON DR 315' E/O BIXBY DR	Concrete	N/A	N/A	N/A
8807904	N/A	LS-1	N/A	N/A	5/10/1991	N/A	N/S JOHNSON DR 600' E/O BIXBY DR	Steel	N/A	N/A	N/A
8807904	N/A	LS-1	N/A	N/A	5/21/1991	N/A	S/S PHOENIX, 768' W/O STIMSON	Concrete	N/A	N/A	N/A
8807904	N/A	LS-1	N/A	N/A	5/21/1991	N/A	S/S PHOENIX, 588' W/O STIMSON	Concrete	N/A	N/A	N/A
8807904	N/A	LS-1	N/A	N/A	5/21/1991	N/A	S/S PHOENIX, 420' W/O STIMSON	Concrete	N/A	N/A	N/A
8807904	N/A	LS-1	N/A	N/A	5/21/1991	N/A	S/S PHOENIX 260' W/O STIMSON, COVINA S/S PHOENIX 100' W/O STIMSON,	Concrete	N/A	N/A	N/A
8807904	N/A	LS-1	N/A	N/A	5/21/1991	N/A	INDUSTRY	Concrete	N/A	N/A	N/A
8807904	N/A	LS-1	N/A	N/A	5/21/1991	N/A	S/S ROBIN WAY, 295' W/O STIMSON	Concrete	N/A	N/A	N/A
8807904	N/A	LS-1	N/A	N/A	5/21/1991	N/A	S/S ROBIN WAY, 100' W/O STIMSON	Concrete	N/A	N/A	N/A
8807904	N/A	LS-1	N/A	N/A	10/1/2014	N/A	STIMSON W/S 50' S/O ROBIN WAY	Concrete	N/A	N/A	N/A
8807904	N/A	LS-1	N/A	N/A	9/1/1997	N/A	GALE AV N/S 1500' E/O BIXBY DR	Concrete	N/A	N/A	N/A
8807904	N/A	LS-1	N/A	N/A	4/19/1991	N/A	GALE AV N/S 400' W/O BIXBY	Wood	N/A	N/A	N/A
8807904	N/A	LS-1	N/A	N/A	7/12/1994	N/A	RED HAT LANE E/S 290' S/O PELLISIER PL	Concrete	N/A	N/A	N/A
8807904	N/A	LS-1	N/A	N/A	7/12/1994	N/A	RRED HAT LANE W/S 110' S/O PELLISIER PL	Concrete	N/A	N/A	N/A
8807904	N/A	LS-1	N/A	N/A	7/12/1994	N/A	PELLISIER PL S/S 225' W/O RED HAT LANE	Concrete	N/A	N/A	N/A
8807904	N/A	LS-1	N/A	N/A	11/30/2016	N/A	PELLISIER PL N/S 340' W/O RED HAT LANE	Concrete	N/A	N/A	N/A
8807904	N/A	LS-1	N/A	N/A	7/12/1994	N/A	PELLISIER PL S/S 470' W/O RED HAT LANE	Concrete	N/A	N/A	N/A
8807904	N/A	LS-1	N/A	N/A	7/12/1994	N/A	PELLISIER PL N/S W/O RED HAT LANE	Concrete	N/A	N/A	N/A
8807904	N/A	LS-1	N/A	N/A	4/25/2014	N/A	C/L S/O GALE AV 740' E/O JOHN REED CT	Concrete	N/A	N/A	N/A
8807904	N/A	LS-1	N/A	N/A	2/1/1987	N/A	SENTOUS ST E/S 50' N/O SAN JOSE AV	Wood	N/A	N/A	N/A
8807904	N/A	LS-1	N/A	N/A	5/17/1991	N/A	SAN JOSE AV N/S 200' E/O SENTOUS ST	Concrete	N/A	N/A	N/A

Service Acct. No.	Customer No.	Rate Code	MULT/SER	AN/MN	Energize		Site Dist	Location Description	GIS Material	Install Date	Symbol Code	Wattage
					Date							
8807904	N/A	LS-1	N/A	N/A	5/17/1991		N/A	SAN JOSE AV 400' E/O SENTOUS ST	Concrete	N/A	N/A	N/A
8807904	N/A	LS-1	N/A	N/A	5/17/1991		N/A	SAN JOSE AVE N/S 600' E/O SENTOUS ST	Concrete	N/A	N/A	N/A
8807904	N/A	LS-1	N/A	N/A	8/1/1997		N/A	W/S CONIER CT 680'N/O GALE AVE-IND.	Wood	N/A	N/A	N/A
8807904	N/A	LS-1	N/A	N/A	4/25/1991		N/A	E/S LEMON 315' S/O CURRIER, INDUSTRY	Concrete	N/A	N/A	N/A
8807904	N/A	LS-1	N/A	N/A	10/1/1994		N/A	CURRIER RD E/S, 52' N/O REYES RD, IND	Concrete	N/A	N/A	N/A
8807904	N/A	LS-1	N/A	N/A	10/1/1994		N/A	CURRIER RD E/S, 210' N/O REYES DR, IND	Concrete	N/A	N/A	N/A
8807904	N/A	LS-1	N/A	N/A	10/1/1994		N/A	CURRIER RD E/S, 360' N/O REYES DR, IND	Concrete	N/A	N/A	N/A
8807904	N/A	LS-1	N/A	N/A	5/22/1991		N/A	JELLYCK AVE E/S 209' N/O GALE AVE	Wood	N/A	N/A	N/A
8807904	N/A	LS-1	N/A	N/A	5/22/1991		N/A	E/S JELLYCK 60' N/O MOHR IND	Wood	N/A	N/A	N/A
8807904	N/A	LS-1	N/A	N/A	5/22/1991		N/A	E/S JELLYCK 108' S/O MOHR IND	Wood	N/A	N/A	N/A
8807904	N/A	LS-1	N/A	N/A	5/22/1991		N/A	E/S JELLYCK 252'S/O MOHR IND	Wood	N/A	N/A	N/A
8807904	N/A	LS-1	N/A	N/A	5/22/1991		N/A	E/S JELLYCK 406'S/O MOHR AV IND	Wood	N/A	N/A	N/A
8807904	N/A	LS-1	N/A	N/A	5/22/1991		N/A	E/S JELLYCK 545'S/O MOHR AV IND	Wood	N/A	N/A	N/A
8807904	N/A	LS-1	N/A	N/A	10/1/1994		N/A	E/S MEYER 92'N/O MOHR IND	Wood	N/A	N/A	N/A
8807904	N/A	LS-1	N/A	N/A	10/22/2012		N/A	E/S COINER CT 261' N/O MOHR IND	Wood	N/A	N/A	N/A
8807904	N/A	LS-1	N/A	N/A	5/22/1991		N/A	W/S COINE CT 410' N/O MOHR IND	Wood	N/A	N/A	N/A
8807904	N/A	LS-1	N/A	N/A	8/1/1997		N/A	E/S COINE CT 567' N/O MOHR IND	Wood	N/A	N/A	N/A
8807904	N/A	LS-1	N/A	N/A	10/1/1994		N/A	GALE AV N/S W/O BIXBY DR	Wood	N/A	N/A	N/A
8807904	N/A	LS-1	N/A	N/A	7/1/1989		N/A	SAN JOSE AVE. N/S, 2525' W/O FAIRWAY C/L	Concrete	N/A	N/A	N/A
8807904	N/A	LS-1	N/A	N/A	10/1/1999		N/A	GALE S/S, 61' E/O JELLYCK IND	Wood	N/A	N/A	N/A
8807904	N/A	LS-1	N/A	N/A	11/28/1989		N/A	GALE S/S, 202' E/O JELLYCK IND	Wood	N/A	N/A	N/A
8807904	N/A	LS-1	N/A	N/A	11/28/1989		N/A	GALE N/S, 132' E/O JELLYCK IND	Wood	N/A	N/A	N/A
8807904	N/A	LS-1	N/A	N/A	11/28/1989		N/A	GALE S/S, 332' E/O JELLYCK IND	Wood	N/A	N/A	N/A
8807904	N/A	LS-1	N/A	N/A	11/28/1989		N/A	GALE AVE N/S 392' E/O JELLYCK AVE	Wood	N/A	N/A	N/A
8807904	N/A	LS-1	N/A	N/A	8/25/2016		N/A	GALE N/S, 632' E/O JELLYCK IND	Wood	N/A	N/A	N/A
8807904	N/A	LS-1	N/A	N/A	11/28/1989		N/A	GALE N/S, 752' E/O JELLYCK IND	Wood	N/A	N/A	N/A
8807904	N/A	LS-1	N/A	N/A	11/28/1989		N/A	GALE S/S, 812' E/O JELLYCK IND	Wood	N/A	N/A	N/A
8807904	N/A	LS-1	N/A	N/A	11/28/1989		N/A	GALE N/S, 880' E/O JELLYCK IND	Wood	N/A	N/A	N/A
8807904	N/A	LS-1	N/A	N/A	11/28/1989		N/A	GALE N/S, 1000' E/O JELLYCK IND	Wood	N/A	N/A	N/A

Service Acct. No.	Customer No.	Rate Code	MULT/SER	AN/MN	Energize Date	Site Dist	Location Description	GIS Material	Install Date	Symbol Code	Wattage
8807904	N/A	LS-1	N/A	N/A	2/1/2000	N/A	GALE N/S, 617' W/O COINER IND	Wood	N/A	N/A	N/A
8807904	N/A	LS-1	N/A	N/A	10/1/1994	N/A	GALE N/S, 497' W/O COINER IND	Wood	N/A	N/A	N/A
8807904	N/A	LS-1	N/A	N/A	10/1/1994	N/A	GALE N/S, 241' W/O COINER CT	Wood	N/A	N/A	N/A
8807904	N/A	LS-1	N/A	N/A	11/28/1989	N/A	GALE N/S, 137' W/O COINER IND	Wood	N/A	N/A	N/A
8807904	N/A	LS-1	N/A	N/A	11/28/1989	N/A	GALE N/S, 278' E/O COINER IND	Wood	N/A	N/A	N/A
8807904	N/A	LS-1	N/A	N/A	10/31/2017	N/A	GALE NS/, 398' E/O COINER IND	Wood	N/A	N/A	N/A
8807904	N/A	LS-1	N/A	N/A	12/1/1994	N/A	LOUKELTON ST N/S, C/L 81' W/O ECHELON	Concrete	N/A	N/A	N/A
8807904	N/A	LS-1	N/A	N/A	12/1/1994	N/A	ECHELON ST W/S, C/L 59' N/O LOUKELTON	Concrete	N/A	N/A	N/A
8807904	N/A	LS-1	N/A	N/A	2/6/1996	N/A	AZUSA AVE W/S, C/L 620' N/O GALE AVE	Wood	N/A	N/A	N/A
8807904	N/A	LS-1	N/A	N/A	2/6/1996	N/A	AZUSA AVE W/S, C/L 610' S/O RAILROAD ST	Wood	N/A	N/A	N/A
8807904	N/A	LS-1	N/A	N/A	2/6/1996	N/A	AZUSA AVE W/S, C/L 475' S/O RAILROAD ST	Wood	N/A	N/A	N/A
8807904	N/A	LS-1	N/A	N/A	10/13/2015	N/A	AZUSA AVE W/S, C/L 335' S/O RAILROAD ST	Wood	N/A	N/A	N/A
8807904	N/A	LS-1	N/A	N/A	2/26/2020	N/A	AZUSA AVE E/S, C/L 610' S/O RAILROAD ST	Wood	N/A	N/A	N/A
8807904	N/A	LS-1	N/A	N/A	10/13/2015	N/A	AZUSA AVE E/S, C/L 475' S/O RAILROAD ST	Wood	N/A	N/A	N/A
8807904	N/A	LS-1	N/A	N/A	2/6/1996	N/A	AZUSA AVE E/S, C/L 335' S/O RAILROAD ST	Wood	N/A	N/A	N/A
8807904	N/A	LS-1	N/A	N/A	2/6/1996	N/A	AZUSA AVE W/S, C/L 315' N/O RAILROAD ST	Concrete	N/A	N/A	N/A
8807904	N/A	LS-1	N/A	N/A	2/6/1996	N/A	AZUSA AVE W/S, C/L 455' N/O RAILROAD ST	Concrete	N/A	N/A	N/A

Service Acct. No.	Customer No.	Rate Code	MULT/SER	AN/MN	Energize Date	Site Dist	Location Description	GIS Material	Install Date	Symbol Code	Wattage
8807904	N/A	LS-1	N/A	N/A	2/6/1996	N/A	AZUSA AVE E/S, C/L 410' N/O RAILROAD ST	Concrete	N/A	N/A	N/A
8807904	N/A	LS-1	N/A	N/A	2/6/1996	N/A	AZUSA AVE W/S, C/L 1185' N/O RAILROAD ST	Concrete	N/A	N/A	N/A
8807904	N/A	LS-1	N/A	N/A	2/6/1996	N/A	AZUSA AVE W/S, C/L 1325' N/O RAILROAD ST	Concrete	N/A	N/A	N/A
8807904	N/A	LS-1	N/A	N/A	2/6/1996	N/A	AZUSA AVE W/S, C/L 1600' N/O RAILROAD ST	Concrete	N/A	N/A	N/A
8807904	N/A	LS-1	N/A	N/A	2/6/1996	N/A	AZUSA AVE W/S, C/L 1735' N/O RAILROAD ST	Concrete	N/A	N/A	N/A
8807904	N/A	LS-1	N/A	N/A	2/6/1996	N/A	AZUSA AVE W/S, C/L 1875' N/O RAILROAD ST	Concrete	N/A	N/A	N/A
8807904	N/A	LS-1	N/A	N/A	2/6/1996	N/A	AZUSA AVE E/S, C/L 1190' N/O RAILROAD ST	Concrete	N/A	N/A	N/A
8807904	N/A	LS-1	N/A	N/A	4/4/2013	N/A	AZUSA AVE E/S, C/L 1600' N/O RAILROAD ST	Concrete	N/A	N/A	N/A
8807904	N/A	LS-1	N/A	N/A	1/7/2020	N/A	LOUKELTON ST N/S C/C 26'N 228' W/O C/L ECHELON	Concrete	N/A	N/A	N/A
8807904	N/A	LS-1	N/A	N/A	4/22/2020	N/A	LOUKEKTON ST N/S C/L 26'N 371'W/O C/L ECHELON	Concrete	N/A	N/A	N/A
8807904	N/A	LS-1	N/A	N/A	11/10/1997	N/A	AZUSA AVE E/S, C/L 1740' N/O RAILROAD ST	Concrete	N/A	N/A	N/A
8807904	N/A	LS-1	N/A	N/A	2/12/1997	N/A	S/S GALE AVE., 418' W/O JOHNSON DR.	Wood	N/A	N/A	N/A
8807904	N/A	LS-1	N/A	N/A	2/12/1997	N/A	S/S GALE AVE., 239' W/O JOHNSON DR.	Wood	N/A	N/A	N/A
8807904	N/A	LS-1	N/A	N/A	2/12/1997	N/A	S/S GALE AVE., 59' W/O JOHNSON DR.	Wood	N/A	N/A	N/A
8807904	N/A	LS-1	N/A	N/A	8/3/2015	N/A	GALE S/S, 940' E/O JELICK IND	Wood	N/A	N/A	N/A
8807904	N/A	LS-1	N/A	N/A	1/2/2017	N/A	AZUSA AVE W/S, C/L 175' N/O RAILROAD ST	Concrete	N/A	N/A	N/A
8807904	N/A	LS-1	N/A	N/A	8/27/1996	N/A	AZUSA AVE E/S, 100' N/O VIRGIL WATERS WAY	Concrete	N/A	N/A	N/A
8807904	N/A	LS-1	N/A	N/A	7/22/1996	N/A	GALE S/S, 332'E/O JELICK-CITY OF INDUSTRY	Wood	N/A	N/A	N/A
8807904	N/A	LS-1	N/A	N/A	10/16/1999	N/A	N/S JOHNSON DR 450' E/O BIXBY DR	Concrete	N/A	N/A	N/A

Service Acct. No.	Customer No.	Rate Code	MULT/SER	AN/MN	Energize Date	Site Dist	Location Description	GIS Material	Install Date	Symbol Code	Wattage
8807904	N/A	LS-1	N/A	N/A	5/3/2019	N/A	AZUSA AVE W/S, C/L 1460' N/O RAILROAD ST	Concrete	N/A	N/A	N/A
8807904	N/A	LS-1	N/A	N/A	5/23/2000	N/A	PELLISSIER N/S, 120' W/O RED HAT	Concrete	N/A	N/A	N/A
8807904	N/A	LS-1	N/A	N/A	12/22/1999	N/A	GALE N/S 158' E/O COINER, INDUSTRY	Wood	N/A	N/A	N/A
8807904	N/A	LS-1	N/A	N/A	4/27/2000	N/A	18575 GALE AVE INDUSTRY HARRISON N/S 99' E/O FAIRWAY,	Wood	N/A	N/A	N/A
8807904	N/A	LS-1	N/A	N/A	6/17/2003	N/A	INDUSTRY	Concrete	N/A	N/A	N/A
8807904	N/A	LS-1	N/A	N/A	5/24/2002	N/A	GALE S/S, 452' E/O JELICK IND 26' W/O C/L ARENTH AV., 645' W/O C/L	Wood	N/A	N/A	N/A
8807904	N/A	LS-1	N/A	N/A	10/11/2005	N/A	FULLERTON RD	Wood	N/A	N/A	N/A
8807904	N/A	LS-1	N/A	N/A	3/18/2004	N/A	30'N/O C/L ARENTH AV., 195'W/O C/L FULLERTON RD	Wood	N/A	N/A	N/A
8807904	N/A	LS-1	N/A	N/A	3/18/2004	N/A	30'N/O C/L ARENTH AV., 375'W/O C/L FULLERTON RD	Wood	N/A	N/A	N/A
8807904	N/A	LS-1	N/A	N/A	3/18/2004	N/A	30'N/O C/L ARENTH AV., 555'W/O C/L FULLERTON RD.	Wood	N/A	N/A	N/A
8807904	N/A	LS-1	N/A	N/A	3/18/2004	N/A	30'N/O C/L ARENTH AV., 734'W/O C/L FULLERTON RD.	Wood	N/A	N/A	N/A
8807904	N/A	LS-1	N/A	N/A	3/17/2004	N/A	30'N/O C/L ARENTH AV., 913'W/O C/L FULLERTON RD.	Wood	N/A	N/A	N/A
8807904	N/A	LS-1	N/A	N/A	3/17/2004	N/A	30'N/O C/L ARENTH AV., 1092'W/O C/L FULLERTON RD.	Wood	N/A	N/A	N/A
8807904	N/A	LS-1	N/A	N/A	3/18/2004	N/A	26'N/O C/L ARENTH AV., 1162'W/O C/L FULLERTON RD.	Wood	N/A	N/A	N/A
8807904	N/A	LS-1	N/A	N/A	3/18/2004	N/A	ARENTH AVE N/S 1003' W/O FULLERTON RD	Wood	N/A	N/A	N/A
8807904	N/A	LS-1	N/A	N/A	3/18/2004	N/A	26'N/O C/L ARENTH AV., 824'W/O C/L FULLERTON RD.	Wood	N/A	N/A	N/A
8807904	N/A	LS-1	N/A	N/A	3/18/2004	N/A	26'S/O C/L ARENTH AV., 465'W/O C/L FULLERTON RD.	Wood	N/A	N/A	N/A
8807904	N/A	LS-1	N/A	N/A	3/18/2004	N/A	26'S/O C/L ARENTH AV., 285'W/O C/L FULLERTON BL.	Wood	N/A	N/A	N/A
8807904	N/A	LS-1	N/A	N/A	3/18/2004	N/A	26'S/O C/L ARENTH AV., 135'W/O C/L FULLERTON BL.	Wood	N/A	N/A	N/A
8807904	N/A	LS-1	N/A	N/A	9/25/2003	N/A	GALE AVE S/S 660' E/O JELICK AVE	Wood	N/A	N/A	N/A

Service Acct. No.	Customer No.	Rate Code	MULT/SER	AN/MN	Energize Date	Site Dist	Location Description	GIS Material	Install Date	Symbol Code	Wattage
8807904	N/A	LS-1	N/A	N/A	7/24/2003	N/A	AZUSA AVE E/S C/L 1060' N/O RAILROAD ST	Concrete	N/A	N/A	N/A
8807904	N/A	LS-1	N/A	N/A	12/10/2012	N/A	GALE AV N/S E/O BIXBY DR	Wood	N/A	N/A	N/A

Service Acct. No.	Customer No.	Rate Code	MULT/SER	AN/MN	Energize Date	Site Dist	Location Description	GIS Material	Install Date	Symbol Code	Wattage
8807904	N/A	LS-1	N/A	N/A	4/2/1991	N/A	JOHNSON DR S/S 660' E/O BIXBY DR	Concrete	N/A	N/A	N/A
8807904	N/A	LS-1	N/A	N/A	5/10/1991	N/A	JOHNSON DR S/S 785' E/O BIXBY DR	Concrete	N/A	N/A	N/A
8807904	N/A	LS-1	N/A	N/A	5/10/1991	N/A	JOHNSON DR N/S 960' E/O BIXBY	Concrete	N/A	N/A	N/A
8807904	N/A	LS-1	N/A	N/A	5/10/1991	N/A	JOHNSON DR S/S 1100' E/O BIXBY DR	Concrete	N/A	N/A	N/A
8807904	N/A	LS-1	N/A	N/A	8/30/2005	N/A	GALE AV N/S 940' E/O BIXBY DR	Concrete	N/A	N/A	N/A
8807904	N/A	LS-1	N/A	N/A	5/15/2006	N/A	GALE N/S, 377' W/O COINER IND	Wood	N/A	N/A	N/A
8807904	N/A	LS-1	N/A	N/A	11/14/2006	N/A	N/S GALE AVE., E/O FIELDGATE AVE.	Wood	N/A	N/A	N/A
8807904	N/A	LS-1	N/A	N/A	5/15/2012	N/A	AZUSA AVE. E/S, C/L 910' N/O RAILROAD S AZUSA AV E/S 340' N/O ANAHEIM	Concrete	N/A	N/A	N/A
8807904	N/A	LS-1	N/A	N/A	2/6/1996	N/A	PUEENTE RD	Concrete	N/A	N/A	N/A
8807904	N/A	LS-1	N/A	N/A	10/17/2012	N/A	GALE N/S, 512' E/O JELICK IND	Wood	N/A	N/A	N/A
8807904	N/A	LS-1	N/A	N/A	2/6/1996	N/A	AZUSA AVE W/S, C/L 630' N/O RAILROAD ST	Concrete	N/A	N/A	N/A
8807904	N/A	LS-1	N/A	N/A	10/17/2012	N/A	GALE AV N/S, 686' W/O GREEN DR EAST ENTRANCE	Concrete	N/A	N/A	N/A
8807904	N/A	LS-1	N/A	N/A	10/28/1997	N/A	LOUKELTON ST N/S C/L 26'N 488'W/O C/L ECHELON	Concrete	N/A	N/A	N/A
8807904	N/A	LS-1	N/A	N/A	2/6/2009	N/A	E/S VIRGIL WATERS WAY 30'N/O C/L ARENTH AV., 1271'W/O C/L	Concrete	N/A	N/A	N/A
8807904	N/A	LS-1	N/A	N/A	8/15/2018	N/A	FULLERTON RD.	Wood	N/A	N/A	N/A
8807904	N/A	LS-1	N/A	N/A	10/6/1998	N/A	AZUSA AVE W/S, C/L S/O RAILROAD ST	Wood	N/A	N/A	N/A
8807904	N/A	LS-1	N/A	N/A	11/3/2010	N/A	E/S JOHN REED CT. 445' N/O GALE	Concrete	N/A	N/A	N/A
8807904	N/A	LS-1	N/A	N/A	2/6/1996	N/A	AZUSA AVE W/S C/L 490' N/O RAILROAD S/S GALE AVE., 236' W/O JOHN REED	Concrete	N/A	N/A	N/A
8807904	N/A	LS-1	N/A	N/A	3/23/2011	N/A	COURT	Concrete	N/A	N/A	N/A
8807904	N/A	LS-1	N/A	N/A	6/15/2010	N/A	E/S LEMON 135' N/O SAN JOSE	Concrete	N/A	N/A	N/A
8807904	N/A	LS-1	N/A	N/A	2/17/2010	N/A	AZUSA AVE E/S, C/L 30' S/O CHESTNUT	Concrete	N/A	N/A	N/A

Summary

LA County COI Streetlight Annex (148)

Total Streetlights	148
Concrete/Not for Sale	1
Wood/Not for Sale	5
Not In Field (NIF)/Not for Sale	8
Total Streetlights to be Purchased	134

EXHIBIT C

SCE Invoice for 134 streetlights

[Attached]



SOUTHERN CALIFORNIA
EDISON[®]

An EDISON INTERNATIONAL[®] Company

Request For Advance Payment

City of Industry
ATTN: Joshua Nelson, PE
15625 Mayor Dave Way
City of Industry, CA 91744

Document # 7590421800
Document Date 04/01/2022
Customer # 10286417
SCE Contact John King
Telephone # 626-815-7256
(BC)

Description	Amount
Advance Payment - Street Light Valuation	\$100,263.90
SCE Project# : Annexation Invoice	

If paying by check, please follow instructions on bill stub below

Instructions for wire or ACH payments:
JP Morgan Chase Bank
New York, NY

ABA#: 021000021 Acct#: 323-394434

SCE Taxpayer ID No. 95-1240335

Ref: Customer# 10286417 - Document# 7590421800 - John King

Failure to properly identify your customer and document number may delay your project

Please detach and return payment stub with payment

Cut Here 

Payment Stub

\$100,263.90

Customer 10286417
Document 7590421800

Enter the amount you
paid \$

(BC)

Make check payable to Southern California Edison.
Please include customer and document# on the check.

Southern California Edison
Attn: Accounts Receivable
PO Box 800
Rosemead, CA
91771-0001

City of Industry
ATTN: Joshua Nelson, PE
15625 Stafford Street
City of Industry, CA 91744

City of Industry Annexation

Invoice Summary		Material	Sellable	Non-Sellable
Sellable Poles	134	Wood	-	5
Average Price/Wood	\$0.00	Concrete	134	1
Average Price/Concrete	\$702.54	Steel	-	-
Average Price/Steel	\$529.61	Fiber	-	-
Average price/Fiberglass	\$0.00	Total	134	6
Subtotal	\$94,140.65			
Severance Costs	\$4,308.10			
Property Tax	\$1,815.15			

Invoice Total **\$100,263.90**

** average prices include an allocation for Ad Hoc Replacements, Adjustment, and Additional Asset Components*

***non-sellable count does not include "Missing Pole"*

CITY COUNCIL


ITEM NO. 6.4



CITY OF INDUSTRY

MEMORANDUM

TO: Honorable Mayor Moss and Members of the City Council

FROM: Joshua Nelson, City Manager 

STAFF: Sam Pedroza, Assistant City Manager

DATE: May 10, 2022

SUBJECT: Consideration of a License Agreement with San Gabriel Valley Council of Governments for Access to Assessor's Parcel No. 8264-004-908 located at 1123 South Hatcher Avenue, for temporary storage for e-bikes and related equipment

Discussion:

San Gabriel Valley Council of Governments ("SGVCOG") contacted the City regarding the temporary use of City owned property located at 1123 South Hatcher Avenue ("Property"). The SGVCOG is a regional government planning agency that aims to maximize the quality of life in the San Gabriel Valley. They are a joint powers authority that consists of 31 incorporated cities, unincorporated communities in Los Angeles County Supervisorial Districts 1, 4, and 5, and three San Gabriel Valley Municipal Water Districts (San Gabriel Valley Municipal Water District, Three Valleys Municipal Water District, and Upper San Gabriel Valley Municipal Water District).

Background:

The SGVCOG will launch the GoSGV Bike Share Program this year. The program allows people to rent e-bikes throughout the San Gabriel Valley. E-bikes are like traditional bikes with two-wheels and pedals except they have rechargeable batteries that provide pedal assistance. The e-bikes along with rechargeable batteries and plastics shrouds will be stored at the Hatcher building throughout the roll out of the program.

Fiscal Impact:

The City has been charging a fee of \$150.00 a month for temporary agreements and to remain consistent, a fee of \$150.00 per month is proposed for the requested license agreement. This fee is payable to the City in advance on the first day of each month during the term of the agreement.

Recommendation:

- 1.) Staff recommends that the City Council approve the License Agreement with San Gabriel Valley Council of Governments, dated May 10, 2022.

Exhibit:

- A. License Agreement with San Gabriel Valley Council of Governments dated May 10, 2022.

JN/SP:yp

EXHIBIT A

License Agreement with San Gabriel Valley Council of Governments, dated May 10,
2022

[Attached]

LICENSE AGREEMENT

THIS LICENSE AGREEMENT (“**Agreement**”), dated **May 10, 2022**, (“**Effective Date**”) is entered into by and between the City of Industry, a municipal corporation (“**Licensor/City**”), and San Gabriel Valley Council of Governments, a government agency (“**Licensee**”) Licensor and Licensee are individually referred to as “**Party**” and collectively referred to as the “**Parties**”.

RECITALS

WHEREAS, the City is the owner of certain property located at 1123 S. Hatcher Avenue, City of Industry, CA 91744, and Licensee desires to enter the portion of the property generally described as a lot, **Assessor’s Parcel No.** 8264-004-908 as set forth in Exhibit A, attached hereto and incorporated herein by reference (“**Premises**”).

WHEREAS, Licensee desires to utilize the Premises as a temporary storage location for e-bikes and related equipment; and

WHEREAS, Licensee acknowledges that Licensee is entering onto the Premises at its sole risk and expense, and Licensor does not have any liability to Licensee under this Agreement.

NOW, THEREFORE, for valuable consideration, the sufficiency of which is hereby acknowledged, the Parties agree as follows:

TERMS

1. License to Enter the Premises. Licensor hereby grants to Licensee a non-exclusive license (the “**License**”) granting permission to enter upon the Premises as of the Effective Date of this Agreement, and to use a portion of the Premises, as depicted in Exhibit A, for a temporary storage location for e-bikes and related equipment (collectively, “**Permitted Use**”); provided, that Licensee’s use of the Premises shall not interfere with the operation of business activities, if any, then being conducted on the Premises, and provided Licensee provides written notice to the Licensor at least five (5) days prior to Licensee first entering upon the Premises (said written notice shall state the purpose for the entry upon the Premises, and said entry shall not exceed the stated purpose). Prior to any initial entry pursuant to the License, Licensee shall provide to Licensor proof of insurance as set forth in Section 8 of this Agreement. Licensee shall not permit any other party, except the duly-authorized representatives, agents, employees and contractors (collectively “**Representatives**”) of Licensee to enter or use the Premises during the term of this License, without Licensor’s prior written consent, and in all events the sole reason for entry and use of the Premises shall be for the performance of Licensee’s Permitted Use.

2. Payment. Licensee shall pay Licensor, and Licensor shall accept One hundred and fifty dollars (\$150.00) (“**License Payment**”) per month, for the use of the Premises. Payment shall be due in advance on the first day of each month during the term of the Agreement. Payment shall be made to Licensor at 15625 Mayor Dave Way, City of Industry, CA 91744.

3. Permitted Use. The Permitted Use is hereby defined to include storage of e-bikes, and related equipment, including but not limited to, lithium-ion batteries that will be stored at a charged state not to exceed 40 percent, chargers, and plastic shrouds. Licensee shall exercise due

care in the performance of the Permitted Use and such use shall be exercised in a manner which complies with all applicable laws.

4. Maintenance of Premises. During the term of the License, Licensee shall, at its own cost and expense, install a temporary fence with a lock inside the building to store the equipment set forth in Section 4. Said fence shall remain locked at all times Licensee is not on the Premises. Licensee shall obtain approval of the fence prior to storing any equipment on the Premises. Licensee shall store the lithium-ion batteries in accordance with best practices and all applicable laws, and shall not charge any batteries on the Premises. Upon termination of the License, Licensee shall repair any damage done to the Premises by Licensee or its duly authorized Representatives, including environmental contamination, and shall restore the Premises to its condition as of the Effective Date of this Agreement.

5. Government Regulations and Other Obligations of Licensee. As a condition precedent to commencement of the Permitted Use, if required, Licensee shall obtain at its sole cost and expense all governmental permits and authorizations of whatever nature required, if any (“Permits”) by any and all governmental authorities having jurisdiction over the Premises for Licensee’s exercise of the Permitted Use. Licensor shall use commercially reasonable efforts to cooperate with Licensee and to support any and all applications or request for said Permits submitted by Licensee or on Licensee’s behalf. Licensee shall, in all activities undertaken pursuant to this Agreement, comply and cause its Representatives to comply with all federal, state and local laws, statutes, orders, ordinances, rules, regulations, plans, policies and decrees.

6. Liens.

6.1 Licensee shall not cause or permit to be filed, recorded or enforced against the Premises, or any part thereof, any mechanics’, material men’s, contractors’ or subcontractors’ liens arising from the Permitted Use or any claim or action affecting the title to the Premises arising from the Permitted Use, and Licensee shall pay or cause to be paid, or otherwise removed or bonded over, the full amount of all such liens or claim within fifteen (15) days of receiving written notice thereof. In addition to and not in limitation of Licensor’s other rights and remedies under this Agreement or under law, should Licensee fail within fifteen (15) business days of a written notice from Licensor to pay and discharge or bond over any lien arising out of Licensee’s use of the Premises, then a material breach under this Agreement shall be deemed to have occurred which, at Licensor’s election, shall entitle Licensor to terminate this License effective upon notice by Licensor to Licensee so stating.

6.2 If Licensee desires to contest in good faith the validity of any lien or any claim or demand that could result in a lien against the Premises or any portion thereof for which Licensor could become liable if not successfully resolved, as a condition to such contest, Licensee shall notify Licensor of Licensee’s intent to contest the lien or claim and the grounds for such contest. Notwithstanding anything to the contrary set forth herein, Licensee shall pay and satisfy any adverse judgment that may be rendered thereon before the enforcement thereof against Licensor or the Premises.

7. Insurance. Prior to entering the Premises and until the termination of this Agreement, Licensee shall maintain at its sole expense insurance limits as stipulated in this section.

7.1 Minimum Scope and Limit of Insurance. Coverage shall be at least as broad as:

(a) Commercial General Liability (CGL): Insurance Services Office Form CG 00 01 covering CGL on an “occurrence” basis, including products and completed operations, property damage, bodily injury and personal and advertising injury with limits no less than \$1,000,000 per occurrence and \$2,000,000 in the aggregate.

(b) Automobile Liability: Insurance Services Office Form Number CA 0001 covering, Code 1 (any auto), or if Licensee has no owned autos, Code 8 (hired) and 9 (non-owned), with limits no less than \$1,000,000 per accident for bodily injury and property damage.

(c) Workers’ Compensation insurance as required by the State of California, with Statutory Limits, and Employer’s Liability Insurance with limit of no less than \$1,000,000 per accident for bodily injury or disease.

7.2 Other Insurance Provisions. The insurance policies are to contain, or be endorsed to contain, the following provisions:

(a) Additional Insured Status. The Licensor and City Representatives, (as defined in Section 8, below) are to be additional insureds on the CGL policy with respect to liability arising out of Licensee’s use of the Premises. General liability coverage can be provided in the form of an endorsement to the Licensee’s insurance (at least as broad as ISO Form CG 20 10 11 85 or both CG 20 10 and CG 20 37 forms if later revisions used).

(b) Primary Coverage. For any claims related to this Agreement, the Licensee’s insurance coverage shall be primary insurance as respects the Licensor/City Representatives. Any insurance or self-insurance maintained by the Licensor/City Representatives, shall be excess of the Licensee’s insurance and shall not contribute with it.

(c) Contractors and Subcontractors. Licensee shall require and verify that all contractors and subcontractors maintain insurance meeting all the requirements stated herein, and Licensee shall ensure that Licensor/City Representatives are additional insureds on insurance required from contractors/subcontractors. For CGL coverage contractors and subcontractors shall provide coverage with a format least as broad as CG 20 38 04 13.

(d) Notice of Cancellation. Each insurance policy required above shall state that coverage shall not be canceled, except with notice to the City.

(e) Waiver of Subrogation. Licensee hereby grants to City a waiver of any right to subrogation which any insurer of said Licensee may acquire against the City by virtue of the payment of any loss under such insurance. Licensee agrees to obtain any endorsement that may be necessary to affect this waiver of subrogation provided such endorsement is available on commercially reasonable terms, but this provision applies regardless of whether or not the City has received a waiver of subrogation endorsement from the insurer.

(f) Deductibles and Self-Insured Retentions. Any deductibles or self-insured retentions must be declared to and approved by the City. The City may require the Licensee

to provide proof of ability to pay losses and related investigations, claim administration, and defense expenses within the retention.

(g) Acceptability of Insurers. Insurance is to be placed with insurers with a current A.M. Best's rating of no less than A:VII, unless otherwise acceptable to the City. Licensee is insured through the Association of California Water Agencies Joint Powers Insurance Authority and the City hereby approves of that insurer.

(h) Deductibles. All such insurance shall have deductibility limits of not greater than \$50,000.00 unless otherwise approved by the City.

(i) Verification of Coverage. Licensee shall furnish the City with original certificates and amendatory endorsements or copies of the applicable policy language providing the insurance coverage required above. All certificates and endorsements are to be received and approved by the City before exercise of the Permitted Use commences. However, failure to obtain the required documents prior to the exercise of the Permitted Use shall not waive the Licensee's obligation to provide them. The City reserves the right to require complete copies of all required insurance policies, including endorsements, required by these specifications, at any time.

(j) Occurrence Basis Coverage. All policies shall be written on an occurrence basis unless otherwise approved by the City.

8. Indemnification. From and after the execution of this Agreement, Licensee hereby agrees to indemnify, defend, protect and hold harmless, with counsel of the Licensor's choosing, the City and any and all predecessors, successors, assigns, agents, officials, employees, members, independent contractors, affiliates, principals, officers, directors, attorneys, accountants, representatives, staff, and council members of the City collectively, the "**City Representatives**", and each of them, from and against all claims, including any claims from any third party beneficiary to this Agreement, causes of action, liabilities, losses, damages, injuries, expenses, charges, penalties, or costs, of whatsoever character, nature and kind, (including attorney's fees and costs incurred by the indemnified Party with respect to legal counsel of its choice), whether to property or to person(s), and whether by direct or derivative action, known or unknown, suspected or unsuspected, latent or patent, existing or contingent (collectively "**Losses and Liabilities**"), related directly or indirectly to, or arising out of or in any way connected with any of the activities of Licensee, its agents, employees, licensees, lessees, representatives, invitees, contractors, subcontractors or independent contractors on the Premises. This indemnification requires Licensee to indemnify the City and any and all City Representatives from and against all Losses and Liabilities, including attorneys' fees, arising out of the use or release of any Hazardous Substances on the Premises by Licensee. Licensee's obligation to defend shall arise regardless of any claim or assertion that the City caused or contributed to the Losses and/or Liabilities, provided, however, that Licensee's liability under this Section 8 will be limited to the extent of any contributory negligence of Licensor.

Environmental Indemnity.

Licensee's Indemnity Obligations. Licensee agrees, from and after the Effective Date, to defend, indemnify, protect and hold harmless City Representatives from, regarding and against any and all liabilities, obligations, orders, decrees, judgments, liens, demands, actions, Environmental Response Actions (as defined herein), claims, losses, damages, fines, penalties, expenses, Environmental Response Costs (as defined herein) or costs of any kind or nature whatsoever,

together with fees (including, without limitation, reasonable attorneys' fees and experts' and consultants' fees), resulting from or in connection with the actual or claimed generation, storage, handling, transportation, use, presence, placement, migration and/or release of Hazardous Materials (as defined herein), at, on, in, beneath or from the Premises and/or the Property during the term of the Lease (sometimes herein collectively referred to as "**Contamination**"), except to the extent caused by the Licensor or its agents, contractors or employees during the Licensor's ownership of the Property prior to the commencement of the Agreement or solely caused by the Licensor or its agents, contractors or employees during the term of the Agreement. Licensee's defense, indemnification, protection and hold harmless obligations herein shall include, without limitation, the duty to respond to any governmental inquiry, investigation, claim or demand regarding the Contamination, at Licensee's sole cost.

Release and Waiver. Licensee hereby releases and waives all rights, causes of action and claims Licensee has or may have in the future against the City Indemnitees arising out of or in connection with any Hazardous Materials (as defined herein), at, on, in, beneath or from the Premises, except to the extent caused or permitted by Licensor or its contractors, agents, or employees prior to conveyance to the Licensee or caused by Licensor during the term of the Lease.

Definitions.

(1) As used in this Agreement, the term "**Environmental Response Actions**" means any and all activities, data compilations, preparation of studies or reports, interaction with environmental regulatory agencies, obligations and undertakings associated with environmental investigations, removal activities, remediation activities or responses to inquiries and notice letters, as may be sought, initiated or required in connection with any local, state or federal governmental or private party claims, including any claims by Licensee.

(2) As used in this Agreement, the term "**Environmental Response Costs**" means any and all costs associated with Environmental Response Actions including, without limitation, any and all fines, penalties and damages.

(3) As used in this Agreement, the term "**Hazardous Materials**" means any substance, material or waste which is (1) defined as a "hazardous waste," "hazardous material," "hazardous substance," "extremely hazardous waste," or "restricted hazardous waste" under any provision of California law; (2) petroleum or petroleum products; (3) asbestos; (4) polychlorinated biphenyls; (5) radioactive materials; (6) designated as a "hazardous substance" pursuant to Section 311 of the Clean Water Act, 33 U.S.C. section 1251 et seq. (33 U.S.C. § 1321) or listed pursuant to Section 307 of the Clean Water Act (33 U.S.C. § 1317); (7) defined as a "hazardous substance" pursuant to the Resource Conservation and Recovery Act, 42 U.S.C. section 6901 et seq. (42 U.S.C. § 6903) or its implementing regulations; (8) defined as a "hazardous substance" pursuant to Section 101 of the Comprehensive Environmental Response, Compensation, and Liability Act, 42 U.S.C. section 9601 et seq. (42 U.S.C. § 9601); or (9) determined by California, federal or local governmental authority to be capable of posing a risk of injury to health, safety or property.

Materiality. Licensee acknowledges and agrees that the defense, indemnification, protection and hold harmless obligations of Licensee for the benefit of Licensor set forth in this Agreement are a material element of the consideration to Licensor for the performance of its obligations under this Agreement, and that Licensor would not have entered this Agreement unless Licensee's obligations were as provided for herein.

9. Term, Termination and Remedies. The License shall commence as of the Effective Date of this Agreement and shall automatically terminate on **December 31, 2022**. The City Manager may approve two (2) six (6) month extensions. Notwithstanding the foregoing, at any time, for any reason, the Licensor may, at its sole and absolute discretion, terminate this Agreement without cause, upon 30 days' written notice to Licensee. Further, in the event Licensor sells or transfers the Premises during the term of this Agreement, this Agreement shall terminate upon seven (7) days written notice to Licensee. In addition, if Licensee shall be in breach of any of its obligations under this Agreement and shall fail to cure such breach within ten (10) business days of written notice from Licensor specifying the nature of any such breach, Licensor shall have the right to terminate this Agreement upon written notice to Licensee. Licensee acknowledges that this License is solely a license, and that Licensee has no rights as an owner, purchaser or tenant by virtue thereof. Upon termination of the Agreement, Licensee shall promptly vacate the Premises and comply with the provisions of Section 4 above. No termination or expiration of this License shall relieve Licensee of its obligations hereunder.

10. Inspection and Access to Premises. Licensor and any of its duly authorized representatives, employees, agents or independent contractors shall be entitled to enter the Premises, to show the Premises to potential purchasers, to inspect the Premises, to inspect Licensee's use of the Premises, and for any other purpose, at any time

11. Assignability. This License cannot be assigned by Licensee whether voluntarily or by operation of law, and Licensee shall not permit any use of the Premises, or any part thereof during the Term of this License in violation of the provisions of this License, except with the consent of Licensor (which shall not be unreasonably withheld, conditioned or delayed), and any attempt to do so shall be null and void.

12. Cost of Enforcement. In the event it is necessary for either Party to employ an attorney or other person or commence an action to enforce or interpret any of the provisions of this License or for Licensor to remove Licensee from the Premises, the non-prevailing party agrees to pay to the prevailing party, in addition to such other relief as may be awarded by the court, City or other authority before which such suit or proceeding is commenced, all reasonable costs of enforcement in connection therewith including, but not limited to, reasonable attorneys' fees, expenses and costs of investigation.

13. Notices. All notices, consents, approvals, requests, demands and other communications provided for herein shall be in writing and shall be deemed to have been duly given upon the earlier of when personally delivered or served or twenty-four (24) hours after being deposited with FedEx or any other established overnight courier service to the intended party addressed as follows:

Licensor: Josh Nelson
City Manager
15625 East Mayor Dave Way
City of Industry, CA 91744
Tel: (626) 333-2211
jnelson@cityofindustry.org

With a Copy to: James M. Casso, City Attorney

Casso & Sparks, LLP
13300 Crossroads Parkway North, Suite 410
City of Industry, CA 91746
Tel: (626) 269-2980
jcasso@cassosparks.com

Licensee: Marisa Creter, Executive Director
San Gabriel Valley Council of Governments
1000 S. Fremont Ave, Unit 42, Suite 10-210
Alhambra, CA 91803
Tel: (626) 457-1800

14. Miscellaneous. This Agreement constitutes the entire agreement between the Parties hereto pertaining to the subject matter hereof, and all prior and contemporaneous agreements, representations and understandings of the Parties hereto, oral or written, are hereby superseded and merged herein. No supplement, modification or amendment of this Agreement shall be binding unless in writing and executed by the Parties hereto. No waiver of any of the provisions of this Agreement shall be deemed or shall constitute a waiver of any other provisions, whether or not similar, nor shall any waiver be a continuing waiver. No waiver shall be binding unless executed in writing by the Party making the waiver. The indemnifications under this Agreement, the obligations of Licensee hereunder to remove liens and Licensee's obligations hereunder with respect to vacating and repairing the Premises shall survive the expiration or termination of the License Term. This Agreement shall be construed and enforced in accordance with, and governed by, the laws of the State of California. Any action brought concerning this Agreement shall be brought in the appropriate court for the County of Los Angeles, California. Each Party hereby irrevocably consents to the jurisdiction of said court. Licensee hereby expressly waives all provisions of law providing for a change of venue due to the fact that the City may be a party to such action, including, without limitation, the provisions of California Code of Civil Procedure Section 394. Licensee further waives and releases any right it may have to have any action concerning this Agreement transferred to Federal District Court due to any diversity of citizenship that may exist between City and Licensee. The headings of this Agreement are for purposes of reference only and shall not limit or define the meaning of the provisions hereof. This Agreement may be executed in any number of counterparts, each of which shall be an original, and all of which shall constitute one and the same instrument. Neither this instrument nor a short form memorandum or assignment hereof shall be filed or recorded in any public office without Licensor's or Licensee's prior written consent.

15. Authority. Each person executing this Agreement hereby represents and warrants (i) their authority to do so, and (ii) that such authority has been duly and validly conferred.

(SIGNATURES ON FOLLOWING PAGE)

IN WITNESS WHEREOF, the Parties hereto have executed this Agreement as of the Effective Date.

“LICENSOR”

CITY OF INDUSTRY

By: _____
Josh Nelson, City Manager

“LICENSEE”

SAN GABRIEL VALLEY COUNCIL OF
GOVERNMENTS

By: _____
Marisa Creter, Executive Director

ATTEST:

Julie Gutierrez-Robles, City Clerk

APPROVED AS TO FORM:

James M. Casso, City Attorney

EXHIBIT A

Legal Description

Assessor Parcel Number (APN) 8264-004-908 located at 1123 South Hatcher Avenue, City of Industry, CA 91748. The area identified as “Project Site” in the map below by yellow perimeter lines identifies the area of the Premises, where the Permitted use shall occur.

